

**ASSESSED VALUATION  
OF  
OKLAHOMA COUNTY  
FOR YEAR 2014  
AMENDED**



**ASSESSED VALUATION OF OKLAHOMA COUNTY FOR YEAR 2014**

<b>SCHOOL DISTRICTS</b>	<b>PERSONAL</b>	<b>PUBLIC SERVICE</b>	<b>REAL ESTATE</b>	<b>TOTAL VALUE</b>	<b>HOMESTEAD EXEMPTION</b>	<b>*VETERAN EXEMPTION</b>	<b>NET VALUE</b>
PUTNAM CITY #1 LESS TIF	137,499,145	23,740,782	800,834,549	962,074,476	21,208,000	5,443,147	935,423,329
LUTHER #3	2,345,167	42,413,002	19,725,753	64,483,922	789,252	211,000	63,483,670
LUTHER #3 - I89	120,205	2,891,316	9,570,066	12,581,587	147,000	171,932	12,262,655
SUBTOTAL LUTHER #3	2,465,372	45,304,318	29,295,819	77,065,509	936,252	382,932	75,746,325
CHOCTAW #4 LESS TIF	4,909,046	7,606,052	190,852,040	203,367,138	6,661,744	5,565,695	191,139,699
DEER CREEK #6	13,300,149	9,384,104	267,256,768	289,941,021	3,438,000	1,053,198	285,449,823
HARRAH #7 LESS TIF	3,949,587	19,172,816	46,422,170	69,544,573	1,819,241	1,160,200	66,565,132
JONES #9	2,658,624	2,382,892	31,564,592	36,606,108	1,239,157	412,570	34,954,381
EDMOND #12	124,153,783	24,786,553	1,399,247,742	1,548,188,078	23,133,000	7,009,697	1,518,045,381
EDMOND #12 - I89	994,591	1,159,490	50,352,660	52,506,741	585,589	267,417	51,653,735
SUBTOTAL EDMOND #12	125,148,374	25,946,043	1,449,600,402	1,600,694,819	23,718,589	7,277,114	1,569,699,116
OAKDALE #29	7,526,035	1,420,824	74,566,884	83,513,743	661,000	213,102	82,639,641
MILLWOOD #37	14,250,680	1,429,174	26,564,130	42,243,984	859,676	440,002	40,944,306
WESTERN HEIGHTS #41	167,121,470	16,416,806	145,146,242	328,684,518	1,830,356	222,728	326,631,434
MID-DEL #52 LESS TIF	83,784,741	20,129,446	393,131,712	497,045,899	13,337,694	8,517,001	475,191,204
CROOKED OAK #53	27,262,616	8,042,072	21,556,623	56,861,311	273,185	11,966	56,576,160
CRUTCHO #74	7,395,864	2,901,553	5,669,067	15,966,484	147,547	31,001	15,787,936
BETHANY #88	773,632	662,283	12,647,702	14,083,617	403,000	60,883	13,619,734
OKLAHOMA CITY #89 LESS TIF	319,139,225	133,421,652	1,533,717,013	1,986,277,890	40,458,397	6,870,852	1,938,948,641
McLOUD #1	142,211	1,128,912	7,067,351	8,338,474	283,942	95,594	7,958,938
MOORE #2	8,169,384	3,485,884	69,509,223	81,164,491	2,002,000	1,187,371	77,975,120
PIEDMONT #22	164,589	1,077,576	31,213,579	32,455,744	744,000	500,597	31,211,147
MUSTANG #69	147,991	793,944	16,430,306	17,372,241	455,000	156,977	16,760,264
<b>TOTAL SCHOOL DISTRICTS</b>	<b>925,808,735</b>	<b>324,447,133</b>	<b>5,153,046,172</b>	<b>6,403,302,040</b>	<b>120,476,780</b>	<b>39,602,930</b>	<b>6,243,222,330</b>
<b>SCHOOL INCREMENT</b>							
OKC #89 TIF 1 INCREMENT	9,682,944	0	5,109,570	14,792,514	0	0	14,792,514
OKC #89 TIF 2 INCREMENT	13,085,292	0	76,896,674	89,981,966	53,100	0	89,928,866
OKC #89 TIF 4 INCREMENT	302,059	0	2,800,718	3,102,777	1,395	0	3,101,382
OKC #89 LAS ROSAS TIF 6 INCREMENT	297	0	505,134	505,431	52,466	0	452,965
OKC #89 OU HEALTH TIF 7 INCREMENT	6,460	0	9,406	15,866	38,188	3,495	(25,817)
OKC #89 DEVON TIF 8 INCREMENT	27,152,567	0	53,563,593	80,716,160	0	0	80,716,160
OKC #89 VILLAGE TIF 1 INCREMENT	184,554	0	3,711,705	3,896,259	36,000	28,566	3,831,693
PUTNAM CITY #1 TIF 4 INCREMENT	647,322	0	3,908,552	4,555,874	(4,000)	0	4,559,874
MID-DEL #52 TIF 1 INCREMENT	9,693,367	0	564,862	10,258,229	0	0	10,258,229
CHOCTAW #4 TIF 1 INCREMENT	50,146	0	718,879	769,025	20,000	0	749,025
HARRAH #7 TIF 1 INCREMENT	8	0	1,007,947	1,007,955	16,000	14,242	977,713
<b>TOTAL TIF INCREMENTS</b>	<b>60,805,016</b>	<b>0</b>	<b>148,797,040</b>	<b>209,602,056</b>	<b>213,149</b>	<b>46,303</b>	<b>209,342,604</b>
<b>TOTAL ASSESSED VALUE</b>	<b>986,613,751</b>	<b>324,447,133</b>	<b>5,301,843,212</b>	<b>6,532,187,936</b>	<b>120,689,929</b>	<b>39,649,233</b>	<b>6,452,564,934</b>

**ASSESSED VALUATION OF OKLAHOMA COUNTY FOR YEAR 2014**

<b>SPECIAL DISTRICTS</b>	<b>PERSONAL</b>	<b>PUBLIC SERVICE</b>	<b>REAL ESTATE</b>	<b>TOTAL VALUE</b>	<b>HOMESTEAD EXEMPTION</b>	<b>*VETERAN EXEMPTION</b>	<b>NET VALUE</b>
GORDON COOPER TECH CTR #5	142,211	1,128,912	7,067,351	8,338,474	283,942	95,594	7,958,938
CANADIAN VALLEY TECH CTR #6	1,086,212	2,533,803	60,291,587	63,911,602	1,602,000	718,457	61,591,145
MOORE NORMAN TECH CTR #17	1,041,794	913,924	22,688,826	24,644,544	684,000	703,705	23,256,839
FRANCIS TUTTLE TECH CTR #21 LESS TIF	327,263,215	63,831,101	2,592,396,121	2,983,490,437	49,817,265	14,281,157	2,919,392,015
METRO TECH CTR #22 LESS TIF	227,732,328	102,739,589	1,202,733,703	1,533,205,620	27,270,538	4,974,084	1,500,960,998
EASTERN OK CO TECH CTR #23 LESS TIF's	13,637,763	73,177,868	236,922,177	323,737,808	8,642,394	5,527,121	309,568,293
ROSE STATE COLLEGE LESS TIF	95,146,076	26,250,065	493,868,564	615,264,705	17,058,991	11,075,177	587,130,537
OKLA. CITY COMM COLLEGE LESS TIF	251,568,644	52,152,477	461,644,602	765,365,723	14,431,650	1,998,488	748,935,585
NO SPECIAL DISTRICT	8,190,492	1,719,394	75,433,241	85,343,127	686,000	229,147	84,427,980
<b>TOTAL SPECIAL DISTRICTS</b>	<b>925,808,735</b>	<b>324,447,133</b>	<b>5,153,046,172</b>	<b>6,403,302,040</b>	<b>120,476,780</b>	<b>39,602,930</b>	<b>6,243,222,330</b>
<b>SPECIAL DISTRICT INCREMENT</b>							
METRO TECH #22 TIF 1 INCREMENT	9,682,944	0	5,109,570	14,792,514	0	0	14,792,514
METRO TECH #22 TIF 2 INCREMENT	13,085,292	0	76,896,674	89,981,966	53,100	0	89,928,866
METRO TECH #22 TIF 4 INCREMENT	0	0	10,996	10,996	(605)	0	11,601
METRO TECH #22 TIF 7 INCREMENT	6,460	0	9,406	15,866	38,188	3,495	(25,817)
METRO TECH #22 DEVON TIF 8 INCREMENT	27,152,567	0	53,563,593	80,716,160	0	0	80,716,160
METRO TECH #22 VILLAGE TIF 1 INCREMENT	184,554	0	3,711,705	3,896,259	36,000	28,566	3,831,693
FRANCIS TUTTLE #21 TIF 4 INCREMENT	647,322	0	3,908,552	4,555,874	(4,000)	0	4,559,874
OKC COMM COLLEGE TIF 4 INCREMENT	302,059	0	2,789,722	3,091,781	2,000	0	3,089,781
OKC COMM COLLEGE LAS ROSASA TIF 6 INCREMENT	297	0	505,134	505,431	52,466	0	452,965
ROSE STATE TIF 1 INCREMENT	9,693,367	0	564,862	10,258,229	0	0	10,258,229
EASTERN OK CO TECH CTR #23 TIFs 1 INCREMENT	50,154	0	1,726,826	1,776,980	36,000	14,242	1,726,738
TOTAL TIF INCREMENTS	60,805,016	0	148,797,040	209,602,056	213,149	46,303	209,342,604
<b>TOTAL ASSESSED VALUE</b>	<b>986,613,751</b>	<b>324,447,133</b>	<b>5,301,843,212</b>	<b>6,612,904,096</b>	<b>120,689,929</b>	<b>39,649,233</b>	<b>6,452,564,934</b>

**ASSESSED VALUATION OF OKLAHOMA COUNTY FOR YEAR 2014**

<b>CITIES</b>	<b>PERSONAL</b>	<b>PUBLIC SERVICE</b>	<b>REAL ESTATE</b>	<b>TOTAL VALUE</b>	<b>HOMESTEAD EXEMPTION</b>	<b>*VETERAN EXEMPTION</b>	<b>NET VALUE</b>
BETHANY	4,860,505	3,491,525	82,932,215	91,284,245	3,511,000	624,556	87,148,689
CHOCTAW LESS TIF	2,086,438	3,249,478	72,834,863	78,170,779	2,592,612	1,840,104	73,738,063
DEL CITY	16,169,974	4,323,784	82,923,397	103,417,155	4,048,946	1,441,184	97,927,025
EDMOND	58,133,762	13,659,702	850,015,999	921,809,463	15,345,000	3,869,446	902,595,017
FOREST PARK	692,838	259,318	9,434,402	10,386,558	321,000	334,861	9,730,697
HARRAH LESS TIF	1,100,705	1,565,494	26,569,887	29,236,086	992,476	743,853	27,499,757
JONES	1,046,783	720,380	11,064,700	12,831,863	493,000	178,349	12,160,514
LAKE ALUMA	67	4,936	2,585,847	2,590,850	27,000	0	2,563,850
LUTHER	1,450,771	36,569,406	5,680,224	43,700,401	224,885	66,939	43,408,577
MIDWEST CITY LESS TIF	28,135,094	11,407,389	267,452,466	306,994,949	9,554,017	5,696,403	291,744,529
NICHOLS HILLS	1,689,260	1,135,752	124,654,042	127,479,054	1,042,000	197,927	126,239,127
NICOMA PARK	1,142,553	811,528	9,486,713	11,440,794	491,959	209,204	10,739,631
OKLAHOMA CITY LESS TIF	777,399,050	210,676,086	3,316,659,594	4,304,734,730	72,960,113	21,228,697	4,210,545,920
SMITH VILLAGE	200	104,268	227,300	331,768	15,000	15,574	301,194
SPENCER	885,799	885,768	12,781,099	14,552,666	796,947	360,703	13,395,016
THE VILLAGE LESS TIF	7,005,506	1,316,230	63,721,978	72,043,714	2,088,000	405,987	69,549,727
VALLEY BROOK	290,670	159,268	1,600,174	2,050,112	108,869	3,952	1,937,291
WARR ACRES	9,696,119	1,419,645	52,436,962	63,552,726	1,826,000	419,121	61,307,605
WOODLAWN PARK	826,343	68,508	1,488,666	2,383,517	45,000	38,055	2,300,462
<b>TOTAL CITIES</b>	<b>912,612,437</b>	<b>291,828,465</b>	<b>4,994,550,528</b>	<b>6,198,991,430</b>	<b>116,483,824</b>	<b>37,674,915</b>	<b>6,044,832,691</b>
<b>TOTAL TOWNSHIPS</b>	<b>13,196,298</b>	<b>32,618,668</b>	<b>158,495,644</b>	<b>204,310,610</b>	<b>3,992,956</b>	<b>1,928,015</b>	<b>198,389,639</b>
<b>TOTAL COUNTY COUNTY INCREMENT</b>	<b>925,808,735</b>	<b>324,447,133</b>	<b>5,153,046,172</b>	<b>6,403,302,040</b>	<b>120,476,780</b>	<b>39,602,930</b>	<b>6,243,222,330</b>
COUNTY OKC TIF 1 INCREMENT	9,682,944	0	5,109,570	14,792,514	0	0	14,792,514
COUNTY OKC TIF 2 INCREMENT	13,085,292	0	76,896,674	89,981,966	53,100	0	89,928,866
COUNTY OKC TIF 4 INCREMENT	949,381	0	6,709,270	7,658,651	(2,605)	0	7,661,256
COUNTY OKC TIF 6 INCREMENT	297	0	505,134	505,431	52,466	0	452,965
COUNTY OKC TIF 7 INCREMENT	6,460	0	9,406	15,866	38,188	3,495	(25,817)
COUNTY OKC TIF 8 INCREMENT	27,152,567	0	53,563,593	80,716,160	0	0	80,716,160
COUNTY VILLAGE TIF 1 INCREMENT	184,554	0	3,711,705	3,896,259	36,000	28,566	3,831,693
COUNTY MWC TIF 1 INCREMENT	9,693,367	0	564,862	10,258,229	0	0	10,258,229
COUNTY CHOCTAW TIF 1 INCREMENT	50,146	0	718,879	769,025	20,000	0	749,025
COUNTY HARRAH TIF 1 INCREMENT	8	0	1,007,947	1,007,955	16,000	14,242	977,713
<b>TOTAL TIF INCREMENTS</b>	<b>60,805,016</b>	<b>0</b>	<b>148,797,040</b>	<b>209,602,056</b>	<b>213,149</b>	<b>46,303</b>	<b>209,342,604</b>
<b>TOTAL ASSESSED VALUE</b>	<b>986,613,751</b>	<b>324,447,133</b>	<b>5,301,843,212</b>	<b>6,612,904,096</b>	<b>120,689,929</b>	<b>39,649,233</b>	<b>6,452,564,934</b>


Highlight denotes amended valuations for "The Village Less TIF" and "County Village TIF 1 Increment"

\*Exemption on Homesteaded property for veterans classified as 100% disabled by the U.S. Department of Veterans Affairs or for their surviving spouse.

AMENDED ASSESSED VALUATION OF OKLAHOMA COUNTY FOR YEAR 2014

OKLAHOMA CITY, OKLAHOMA  
OKLAHOMA COUNTY  
STATE OF OKLAHOMA

Total Valuation of Oklahoma County, CERTIFIED THIS 2<sup>nd</sup> DAY OF September, 2014.

  
LEONARD SULLIVAN, COUNTY ASSESSOR  
OKLAHOMA COUNTY, OKLAHOMA

SUBSCRIBED AND SWORN TO BEFORE ME THIS 3<sup>rd</sup> DAY OF August, 2014



  
CAROLYNN CAUDILL, COUNTY CLERK  
OKLAHOMA COUNTY, OKLAHOMA



# LEONARD SULLIVAN

OKLAHOMA COUNTY ASSESSOR

320 ROBERT S. KERR, #313 • OKLAHOMA CITY, OKLAHOMA 73102  
(405) 713-1200 FAX (405) 713-1853 [www.oklahomacounty.org/assessor](http://www.oklahomacounty.org/assessor)

August 4th, 2014

The Honorable Carolyn Caudill  
Oklahoma County Clerk  
320 Robert S. Kerr Avenue  
Oklahoma City, OK 73102

This is to inform you the certification of the 2014 Assessment Rolls incentive overlap area for Metro Tech #22, Francis Tuttle Tech #21, & Moore/Norman Tech #17 contains the following: (Tax Districts 141,189,300,300TF4D,300TF6D,302,341,353,402,700)

<u>OKC Community College Incentive/Overlap Areas</u>	<u>Personal</u>	<u>Public Service</u>	<u>Net Real Estate</u>	<u>Net Valuation</u>
Metro Tech #22 less TIFs	114,384,451	36,494,709	304,582,151	455,461,311
Francis Tuttle Tech #21	130,056,603	13,085,808	95,613,582	238,755,993
Moore/Norman Tech #17	7,127,590	2,571,960	45,018,731	54,718,281
<b><u>TOTAL OKC Comm College</u></b>	<b><u>251,568,644</u></b>	<b><u>52,152,477</u></b>	<b><u>445,214,464</u></b>	<b><u>748,935,585</u></b>

TIF Valuations - OKC OCC

Dell TIF #4	302,059	0	2,787,722	3,089,781
Los Rosas TIF #6	297	0	452,668	452,965

I hope you find this information satisfactory for your requirements.

Respectfully,

LEONARD SULLIVAN  
COUNTY ASSESSOR

*MISSION STATEMENT*

*We dedicate ourselves to provide the citizens of Oklahoma County fair, equitable assessments. We will not compromise our integrity for personal gain or accommodations, but will faithfully apply policies and practices with honesty, reliability and respect. We are committed to a quality of service beyond the norm and to diligently safeguard the public trust.*



**LEONARD SULLIVAN**  
OKLAHOMA COUNTY ASSESSOR

320 ROBERT S. KERR, #313 • OKLAHOMA CITY, OKLAHOMA 73102  
(405) 713-1200 FAX (405) 713-1853 www.oklahomacounty.org/assessor

August 4, 2014

The HonorableCarolynn Caudill  
Oklahoma County Clerk  
County Office Building  
320 Robert S. Kerr Avenue  
Oklahoma City, OK 73102

This is to inform you on the 2014 Assessment Rolls the Hickory Hills Fire Protection District #1 and the Deer Creek Fire Protection District #2 contain the following:

**Hickory Hills Fire District #1**

**Deer Creek Fire District #2**

	<u>ASSESSED VALUATION</u>	<u>ASSESSED VALUATION</u>
REAL ESTATE	8,714,344	66,658,567
PERSONAL	182,911	3,029,191
PUBLIC SERVICE	<u>113,232</u>	<u>3,510,494</u>
<b>TOTAL ASSESSED</b>	<b>9,019,908</b>	<b>73,199,543</b>

I hope you find this information is satisfactory for your requirements.

Respectfully,

LEONARD SULLIVAN  
COUNTY ASSESSOR

*MISSION STATEMENT*

*We dedicate ourselves to provide the citizens of Oklahoma County fair, equitable assessments. We will not compromise our integrity for personal gain or accommodation, but will faithfully apply policies and practices with honesty, reliability and respect. We are committed to a quality of service beyond the norm and to diligently safeguard the public trust.*





# OKLAHOMA TAX COMMISSION AD VALOREM DIVISION



# BULLETIN

**DATE:** May 13, 2014 **Number:** 14-06  
**RE:** ABSTRACT AND HOMESTEAD EXEMPTION FORMS

**TO ALL COUNTY ASSESSORS:**

Section 2867 of Title 68 of the Oklahoma Statutes governs the transmittal of the Annual Abstract of Valuation and Assessment to this office. It is due no later than June 15 or the first working day thereafter. If you have not transmitted the completed form to us by June 15, unless delayed by court action or other causes beyond your control, the division is required to notify the chairman of your Board of County Commissioners and your county clerk of such failure. The statutes provide that neither the assessor nor any of your deputies shall receive any remuneration, compensation or salary for June and each succeeding month thereafter until the abstract is transmitted to the Tax Commission. **To ensure certification of your abstract at the State Board of Equalization meeting, your abstract must be in our office no later than 4:00 p.m. on June 13<sup>th</sup>.**

We have had problems with mail delivery in the past, so please consider either hand delivering your abstract, using registered or certified mail, or sending by an overnight service. **To ensure your forms come to the correct division, please use one of the following addresses:**

**Mailing address:** Oklahoma Tax Commission  
 Ad Valorem Division  
 P. O. Box 269060  
 Oklahoma City, OK 73126-9060

**Physical address:** Oklahoma Tax Commission  
 Ad Valorem Division  
 3700 North Classen Blvd., Suite 200  
 Oklahoma City, OK 73118

All lines on the form must be completed. **If there is no value for a particular line, a "0" must be entered on that line. The County Assessor must sign and date the form in the provided area.**

Section 2899 of Title 68 of the Oklahoma Statutes governs the transmittal of the Annual Report of Homestead Exemption (Form 923) to this office. This form can be found on the Oklahoma Tax Commission website, if needed. It is due to be transmitted on or before June 15. Please indicate the number, amount and totals of the base and double homesteads for each school district in the

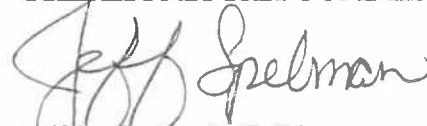


appropriate sections. The totals of these 8 columns are to be entered in the blocks with the corresponding numbers in the upper portion of the form. This form must be signed and dated by the County Assessor.

These forms should be completed legibly in ink or typed, unless you are using an approved computerized form. Please do not send photocopies. If you need assistance or have questions, contact Teresa Wood or Teresa Strawther at (405) 319-8200.

Sincerely,

**OKLAHOMA TAX COMMISSION**

A handwritten signature in black ink that reads "Jeff Spelman". The signature is written in a cursive style with a large, stylized "J" and "S".

Jeff Spelman, CAE, Director  
Ad Valorem Tax Division

JS: tw

Enclosure

## ATTENTION ASSESSORS

**Please note the change in definition under Manufacturing and Processing on the back of the enclosed Annual Abstract of Valuation and Assessment**

### OLD

1. Manufacturing and Processing: Personal property used in traditional manufacturing industries. Oil and Gas production, petroleum processing or mining assets should be included in line 2 or line 3.

### NEW

2. Manufacturing and Processing: Personal property used in traditional manufacturing industries. Includes personal property that is used in the manufacturing process and electricity generation by wind or other means. Oil and Gas production, petroleum processing or mining assets should be included in line 2 or line 3.

## ANNUAL ABSTRACT OF VALUATION AND ASSESSMENT FOR OKLAHOMA COUNTY, 2014

PERSONAL PROPERTY	Count	FAIR CASH VALUATION	Fractional Assessment % Applied	GROSS ASSESSED VALUATION
1. Manufacturing and Processing (Other than Oil and Gas)		\$418,900,736	0.137500 %	\$57,598,873
2. Refineries, Gasoline Plants, Gathering, and Compression		\$10,340,683		\$1,421,844
3. Other Oil, Gas, and Mining Property		\$301,063,777		\$41,396,289
4. Business Inventories (Gross)		\$4,119,636,868		\$570,564,330
5. Business Furniture, Fixtures, and Equipment		\$3,508,312,814		\$482,393,673
6. Mfg. Homes on Land Owned by Others (# 5,429 )		\$52,543,613		\$7,222,080
7. Imps on Leased Land and Leasehold Improvements		\$301,114,011		\$41,403,209
8. Livestock and Animals		0		0
9. Farm Tractors and Equipment		\$18,389,325		\$2,528,589
10. Household Equipment and Other Personal Property		\$0		\$0
11. Total Personal Property Valuation		\$8,730,301,827		\$1,204,528,887
12. Less Freeport Exemption (# 270 )		-		\$230,384,168
13. Net Personal Valuation		\$7,084,700,624		\$974,144,719
14. Valuation Penalty			+	\$12,833,231
15. Less Veteran Exemption (# 285 )			-	\$79,974
16. Less Head-of-Household Exemption (# 786 )			-	\$69,614
17. Less Manufactured Homes on Leased Land Additional Exemption (# 172 )			-	\$214,611
18. Net Assessed Locally, Valued Personal Property Subject to Tax				\$986,613,751

REAL PROPERTY	TAXABLE FAIR CASH VALUATION	NUMBER	GROSS ASSESSED VALUATION
Manufactured Homes	\$39,047,379	3,282	\$4,295,212
Disabled Veterans Exemptions	\$360,470,564	2,717	\$39,649,233

	Taxable Fair Cash Valuation		Fractional Assessment % Applied	Gross Assessed Valuation	
	Real Estate	Improvements		Real Estate	Improvements
19. Residential Urban	\$6,722,273,991	\$24,870,107,247	0.110000	\$739,337,894	\$2,735,594,600
20. Residential Rural	\$280,249,307	\$916,092,689		\$30,823,873	\$100,767,038
21. Commercial/Industrial Urban	\$3,137,099,096	\$11,953,950,304		\$345,072,613	\$1,314,926,957
22. Commercial/Industrial Rural	\$20,275,383	\$48,246,142		\$2,230,202	\$5,306,984
23. Agricultural Urban	\$10,529,041	\$65,982,266		\$1,157,702	\$7,257,802
24. Agricultural Rural	\$36,858,021	\$139,224,079		\$4,053,394	\$15,314,153
25. SubTotal Real Estate and Improvements (Lines 19 through 24)		\$48,200,887,566			\$5,301,843,212
26. Less Homestead Exemptions (# 114,166 )				-	\$114,099,249
27. Less Additional Homestead Exemptions (# 7,070 )				-	\$6,590,680
28. Less Disabled Veterans Exemption (# 2,717 )				-	\$39,649,233
29. Net Assessed Locally Valued Real Property Subject To Tax					\$5,141,504,050
30. TOTAL NET ASSESSED LOCALLY VALUED REAL PROPERTY SUBJECT TO TAX (Line 18 + Line 29 = Line 30)					\$6,128,117,801

### ABSTRACT PERSONAL PROPERTY DEFINITIONS

1. **Manufacturing and Processing:** Personal property used in traditional manufacturing industries. Includes personal property that is used in the manufacturing process and electricity generation by wind or other means. Oil and Gas production, petroleum processing or mining assets should be included in line 2 or line 3.
2. **Refineries, Gasoline Plants, Gathering and Compression:** Hydrocarbon industry related property used specifically in the gathering and/or compression of product, refining or the development of a finished product for consumption by an end user.
3. **Other Oil, Gas and Mining Property:** All other hydrocarbon industry related personal property not included in lines 1 or 2. Includes tank farms and other such storage facilities and related equipment. Also includes any personal property used in mining of other minerals.
4. **Business Inventories (gross):** Would be inclusive of Freeport inventory, defined as that property carried as product for the consumer and inclusive of any percentage completed of work in progress.
5. **Business Furniture, Fixtures and Equipment:** Property used by the business in everyday operations. Should include all other operational property not reported on line items 1 through 4.
6. **Manufactured Homes on Land owned by others.**
7. **Improvements on Leased Land and Leasehold Improvements:** Capital improvements on property owned by others.
8. **Livestock and Animals:** All types.
9. **Farm Tractors and Equipment:** All types of farm tractors and related equipment.
10. **Household Equipment and Other Personal Property:** All household personal property, zero if abolished (Article 10, Section 8a. Oklahoma Constitution).

**NOTICE: ANY INQUIRIES REGARDING THIS FORM SHOULD BE MADE TO THE OKLAHOMA TAX COMMISSION.**

I do hereby certify that this abstract is a true and correct statement of all property valued and assessed for taxation as fixed by the County Board of Equalization and shown by the records in my office this 9<sup>th</sup> day of June, 20 14.

Leon [Signature] County Assessor

Oklahoma County, Oklahoma

RECEIVED

JUN 10 2014

OKLAHOMA TAX COMMISSION  
AD VALOREM DIV.

I do hereby certify that this abstract is a true and correct statement of all property valued and assessed for taxation as fixed by the State Board of Equalization and subscribe my name and affix the seal of my office this 26 day of June, 20 14.


(Seal)

Gary [Signature] State Auditor and Inspector



**STATE BOARD OF EQUALIZATION**  
 2300 NORTH LINCOLN BLVD.  
 ROOM 100, STATE CAPITOL  
 OKLAHOMA CITY, OK 73105-4801

OKLAHOMA CITY



neopost<sup>®</sup>  
 06/26/2014

FIRST-CLASS MAIL

**US POSTAGE \$000.48<sup>0</sup>**



ZIP 73111  
 041L12202783

Leonard Sullivan Attn: Mike Morrison  
 Oklahoma County Assessor  
 320 Robt. S. Kerr Ave. #313  
 OKC, OK 73102

73102342899



## ANNUAL REPORT OF HOMESTEAD EXEMPTION

As fixed by the County Board of Equalization

State of Oklahoma, Oklahoma County

I, the undersigned County Assessor, do hereby certify that the following is a true and correct report of all the Homesteads exempt from taxation in the county of Oklahoma, for the year 2014. As fixed by the County Board of Equalization and shown by the records in my office.

Classification of Homesteads	Number of Homesteads	Number of Acres or Lots Allowed Exemption	Assessed Valuation of Homesteads before Exemption	Amount of Exemptions Allowed	Assessed Valuation of Homesteads Less Exemptions Allowed
Rural (Base)	3,818 <sup>(1)</sup>	27,816 acres	\$ 81,176,407	\$ 3,816,503 <sup>(2)</sup>	\$ 77,239,451
Rural (Additional)	126 <sup>(3)</sup>	2,004 lots		\$ 120,453 <sup>(4)</sup>	
Urban (Base)	110,348 <sup>(5)</sup>	28,037 acres	\$ 1,837,647,988	\$ 110,282,746 <sup>(6)</sup>	\$ 1,720,895,015
Urban (Additional)	6,944 <sup>(7)</sup>	103,406 lots		\$ 6,470,227 <sup>(8)</sup>	
<b>Total (Base)</b>	<b>114,166</b>	<b>55,853 acres</b>	<b>\$ 1,918,824,395</b>	<b>\$ 120,689,929</b>	<b>\$ 1,798,134,456</b>
<b>Total (Additional)</b>	<b>7,070</b>	<b>105,410 lots</b>			

The number and total assessed valuation of regular and additional homestead exemptions allowed in each school district in the county is as follows:

Rural					Urban				
School District	Number of Base Homestead	Amount of Base Homestead	Number of Additional Homestead	Amount of Additional Homestead	School District	Number of Base Homestead	Amount of Base Homestead	Number of Additional Homestead	Amount of Additional Homestead
Putnam City #1	0	0	0	0	Putnam City #1	20,296	20,296,000	908	908,000
Luther #3	388	387,180	15	14,187	Luther #3	364	363,139	26	24,746
Luther #3 - I89	120	120,000	7	7,000	Luther #3 - I89	19	19,000	1	1,000
Choctaw #4	707	707,000	27	26,167	Choctaw #4	5,721	5,720,262	232	228,315
Deer Creek #6	953	953,000	8	8,000	Deer Creek #6	2,461	2,461,000	16	16,000
Harrah #7	938	937,323	43	40,734	Harrah #7	830	829,608	28	27,576
Jones #9	181	181,000	5	5,000	Jones #9	978	977,223	77	75,934
Edmond #12	237	237,000	1	1,000	Edmond #12	22,537	22,537,000	358	358,000
Edmond #12 - I89	123	123,000	7	5,589	Edmond #12 - I89	452	452,000	5	5,000
Oakdale #29	2	2,000	0	0	Oakdale #29	659	659,000	0	0
Millwood #37	0	0	0	0	Millwood #37	780	780,000	80	79,676
Western Heights #41	4	4,000	0	0	Western Heights #41	1,695	1,694,505	133	131,851
Mid-Del #52	46	46,000	3	3,000	Mid-Del #52	12,422	12,421,502	874	867,192
Crooked Oak #53	0	0	0	0	Crooked Oak #53	245	244,344	46	28,841
Crutcho #74	22	22,000	2	2,000	Crutcho #74	118	115,547	9	8,000
Bethany #88	0	0	0	0	Bethany #88	356	356,000	47	47,000
Oklahoma City #89	67	67,000	6	5,776	Oklahoma City #89	37,074	37,015,616	3,991	3,551,154
McLoud J.D. #1	30	30,000	2	2,000	McLoud J.D. #1	242	242,000	11	9,942
Moore J.D. #2	0	0	0	0	Moore J.D. #2	1,916	1,916,000	86	86,000
Piedmont J.D. #22	0	0	0	0	Piedmont J.D. #22	737	737,000	7	7,000
Mustang J.D. #69	0	0	0	0	Mustang J.D. #69	446	446,000	9	9,000
<b>Totals</b>	<b>3,818</b>	<b>\$ 3,816,503</b>	<b>126</b>	<b>\$ 120,453</b>	<b>Totals</b>	<b>110,348</b>	<b>\$110,282,746</b>	<b>6,944</b>	<b>\$ 6,470,227</b>

(1)                      (2)                      (3)                      (4)                      (5)                      (6)                      (7)                      (8)

In testimony whereof, I hereby subscribe my name this 9<sup>th</sup> Day of June, 2014.  
 County Assessor [Signature] Date June 9, 2014 County Oklahoma

County Oklahoma

Rural					Urban				
School District	Number of Base Homestead	Amount of Base Homestead	Number of Additional Homestead	Amount of Additional Homestead	School District	Number of Base Homestead	Amount of Base Homestead	Number of Additional Homestead	Amount of Additional Homestead
		\$		\$			\$		
<b>Totals</b>		\$		\$		\$		\$	
	(1)	(2)	(3)	(4)	(5)	(6)	(7)	(8)	

**Disabled Veterans Exemption Only**

Pursuant to Article 10, Section 8E, Oklahoma Constitution:

Total Number of Disabled Veteran Exemptions .....	<u>2,717</u>
Total Gross Assessed Valuation Before Exemption .....	<u>39,649,233</u>

**NOTE: The number of Disabled Veteran Exemptions should not be included in the base homestead amount.**





320 Robert S. Kerr, #313  
Oklahoma City, Oklahoma 73102

**2016 RealWare Homestead By School**

School	TXD	Personal	Public Service	Real Estate	Total Valuation	Homestead	Count	Add'l Hmstd	Count	Total Homestead	DAV Exemption	DAV Count	Net Valuation
<b>Putnam City #1</b>													
/ Francis Tuttle Tech Ctr #21	101	176,878	232,768	461,025	870,671	0	0	0	0	0	0	0	870,671
Oklahoma City / Francis Tuttle Tech Ctr #21	501	122,480,007	19,190,619	674,695,756	816,366,382	15,674,000	15,674	548,000	548	16,222,000	4,422,298	273	795,722,084
Oklahoma City / Francis Tuttle Tech Ctr #21	501TF4D	880,247	0	5,376,179	6,256,426	3,000	3	0	0	3,000	0	0	6,253,426
Bethany / Francis Tuttle Tech Ctr #21	581	4,086,873	2,829,242	70,284,513	77,200,628	2,880,000	2,880	228,000	228	3,108,000	563,673	49	73,528,955
Warr Acres / Francis Tuttle Tech Ctr #21	601	9,696,119	1,419,645	52,436,962	63,552,726	1,695,000	1,695	131,000	131	1,826,000	419,121	34	61,307,605
Woodlawn Park / Francis Tuttle Tech Ctr #21	701	826,343	68,508	1,488,666	2,383,517	44,000	44	1,000	1	45,000	38,055	2	2,300,462
<b>Vo Tech Total</b>		<b>138,146,467</b>	<b>23,740,782</b>	<b>804,743,101</b>	<b>966,630,350</b>	<b>20,296,000</b>	<b>20,296</b>	<b>908,000</b>	<b>908</b>	<b>21,204,000</b>	<b>5,443,147</b>	<b>358</b>	<b>939,983,203</b>
<b>Luther #3</b>													
/ Eastern Ok Co Tech Ctr #23	103	716,577	5,449,917	8,433,044	14,599,538	271,510	272	10,187	11	281,697	43,763	6	14,274,078
/ Eastern Ok Co Tech Ctr #23	103FD1	79,394	52,444	2,318,105	2,449,943	115,670	116	4,000	4	119,670	43,083	4	2,287,190
Oklahoma City / Eastern Ok Co Tech Ctr #23	203	107,387	342,699	3,774,880	4,224,966	158,000	158	7,000	7	165,000	57,215	5	4,002,751
Luther / Eastern Ok Co Tech Ctr #23	503	1,441,404	36,567,739	4,953,917	42,963,060	199,139	200	17,746	19	216,885	66,939	6	42,679,236
Edmond / Eastern Ok Co Tech Ctr #23	603	405	203	245,807	246,415	6,000	6	0	0	6,000	0	0	240,415
<b>Vo Tech Total</b>		<b>2,345,167</b>	<b>42,413,002</b>	<b>19,725,753</b>	<b>64,483,922</b>	<b>750,319</b>	<b>752</b>	<b>38,933</b>	<b>41</b>	<b>789,252</b>	<b>211,000</b>	<b>21</b>	<b>63,483,670</b>
<b>Luther #3 - I89</b>													
/ Eastern Ok Co Tech Ctr #23	003	82,735	663,773	8,491,800	9,238,308	120,000	120	7,000	7	127,000	171,932	7	8,939,376
Edmond / Eastern Ok Co Tech Ctr #23	403	28,103	2,225,876	351,959	2,605,938	11,000	11	1,000	1	12,000	0	0	2,593,938
Luther / Eastern Ok Co Tech Ctr #23	703	9,367	1,667	726,307	737,341	8,000	8	0	0	8,000	0	0	729,341
<b>Vo Tech Total</b>		<b>120,205</b>	<b>2,891,316</b>	<b>9,570,066</b>	<b>12,581,587</b>	<b>139,000</b>	<b>139</b>	<b>8,000</b>	<b>8</b>	<b>147,000</b>	<b>171,932</b>	<b>7</b>	<b>12,262,655</b>
<b>Choctaw #4</b>													
/ Eastern Ok Co Tech Ctr #23	104	834,252	1,211,645	18,809,335	20,855,232	707,000	707	26,167	27	733,167	605,778	34	19,516,287
Oklahoma City / Eastern Ok Co Tech Ctr #23	204	587,837	1,008,930	24,793,605	26,390,372	690,000	690	20,557	21	710,557	756,377	29	24,923,438
Choctaw / Eastern Ok Co Tech Ctr #23	504	1,051,763	3,095,109	68,602,650	72,749,522	2,387,970	2,388	95,642	97	2,483,612	1,757,144	96	68,508,766
Choctaw / Eastern Ok Co Tech Ctr #23	504TF1D	1,054,079	0	2,963,565	4,017,644	18,000	18	2,000	2	20,000	0	0	3,997,644
Midwest City / Rose State College	604	344,866	1,288,210	61,212,444	62,845,520	1,950,000	1,950	64,000	64	2,014,000	1,994,276	104	58,837,244
Harrah / Eastern Ok Co Tech Ctr #23	704	66,948	318,172	6,516,664	6,901,784	275,292	276	11,000	12	286,292	242,916	18	6,372,576
Nicoma Park / Eastern Ok Co Tech Ctr #23	904	1,019,447	683,986	8,672,656	10,376,089	399,000	399	35,116	36	434,116	209,204	17	9,732,769
<b>Vo Tech Total</b>		<b>4,959,192</b>	<b>7,606,052</b>	<b>191,570,919</b>	<b>204,136,163</b>	<b>6,427,262</b>	<b>6,428</b>	<b>254,482</b>	<b>259</b>	<b>6,681,744</b>	<b>5,565,695</b>	<b>298</b>	<b>191,888,724</b>
<b>Deer Creek #6</b>													
/ Francis Tuttle Tech Ctr #21	106	4,373	0	124,557	128,930	0	0	0	0	0	0	0	128,930
/ Francis Tuttle Tech Ctr #21	106FD2	3,000,282	3,358,291	59,519,754	65,878,327	953,000	953	8,000	8	961,000	237,573	8	64,679,754
Oklahoma City / Francis Tuttle Tech Ctr #21	206	10,277,236	5,567,675	195,679,982	211,524,893	2,256,000	2,256	16,000	16	2,272,000	775,893	33	208,477,000

School		TXD	Personal	Public Service	Real Estate	Total Valuation	Homestead	Count	Addr'l Hmstd	Count	Total Homestead	DAV Exemption	DAV Count	Net Valuation	
Edmond	/ Francis Tuttle Tech Ctr #21	606	18,258	458,138	11,932,475	12,408,871	205,000	205	0	0	205,000	39,732	2	12,164,139	
<b>Vo Tech Total</b>			<b>13,300,149</b>	<b>9,384,104</b>	<b>267,256,768</b>	<b>289,941,021</b>	<b>3,414,000</b>	<b>3,414</b>	<b>24,000</b>	<b>24</b>	<b>3,438,000</b>	<b>1,053,198</b>	<b>43</b>	<b>285,449,823</b>	
<b>Harrah #7</b>															
	/ Eastern Ok Co Tech Ctr #23	107	2,779,105	17,586,487	16,834,004	37,199,596	681,553	682	29,734	32	711,287	505,449	35	35,982,860	
	/ Eastern Ok Co Tech Ctr #23	107FD1	92,659	33,739	4,993,025	5,119,423	246,770	247	11,000	11	257,770	48,964	6	4,812,689	
	/ Eastern Ok Co Tech Ctr #23	107TF1D	0	0	809,220	809,220	9,000	9	0	0	9,000	14,242	1	785,978	
Oklahoma City	/ Eastern Ok Co Tech Ctr #23	207	44,066	305,268	3,732,698	4,082,032	134,000	134	1,000	1	135,000	90,608	6	3,856,424	
Harrah	/ Eastern Ok Co Tech Ctr #23	507	1,033,757	1,247,322	20,666,508	22,947,587	688,608	689	26,576	27	715,184	515,179	31	21,717,224	
Harrah	/ Eastern Ok Co Tech Ctr #23	507TF1D	8	0	394,662	394,670	7,000	7	0	0	7,000	0	0	387,670	
<b>Vo Tech Total</b>			<b>3,949,595</b>	<b>19,172,816</b>	<b>47,430,117</b>	<b>70,552,528</b>	<b>1,766,931</b>	<b>1,768</b>	<b>68,310</b>	<b>71</b>	<b>1,835,241</b>	<b>1,174,442</b>	<b>79</b>	<b>67,542,845</b>	
<b>Jones #9</b>															
	/ Eastern Ok Co Tech Ctr #23	109	913,572	525,992	4,408,537	5,848,101	124,000	124	5,000	5	129,000	17,875	1	5,701,226	
	/ Eastern Ok Co Tech Ctr #23	109FD1	10,858	27,049	1,403,214	1,441,121	57,000	57	0	0	57,000	50,756	3	1,333,365	
Oklahoma City	/ Eastern Ok Co Tech Ctr #23	209	665,769	976,934	11,202,420	12,845,123	419,223	420	20,934	22	440,157	71,488	4	12,333,478	
Choctaw	/ Eastern Ok Co Tech Ctr #23	309	18,347	115,620	1,817,911	1,951,878	85,000	85	10,000	10	95,000	82,960	5	1,773,918	
Jones	/ Eastern Ok Co Tech Ctr #23	509	1,046,783	720,380	11,064,700	12,831,863	448,000	448	45,000	45	493,000	178,349	12	12,160,514	
Edmond	/ Eastern Ok Co Tech Ctr #23	609	3,295	16,917	1,667,810	1,688,022	25,000	25	0	0	25,000	11,142	1	1,651,880	
<b>Vo Tech Total</b>			<b>2,658,624</b>	<b>2,382,892</b>	<b>31,564,592</b>	<b>36,606,108</b>	<b>1,158,223</b>	<b>1,159</b>	<b>80,934</b>	<b>82</b>	<b>1,239,157</b>	<b>412,570</b>	<b>26</b>	<b>34,954,381</b>	
<b>Edmond #12</b>															
	/ Francis Tuttle Tech Ctr #21	012	1,652,617	972,980	8,389,712	11,015,309	155,000	155	1,000	1	156,000	44,809	2	10,814,500	
	/ Francis Tuttle Tech Ctr #21	012FD2	23,760	108,975	4,573,617	4,706,352	82,000	82	0	0	82,000	58,332	2	4,566,020	
Oklahoma City	/ Francis Tuttle Tech Ctr #21	212	64,832,228	13,205,907	589,732,986	667,771,121	8,107,000	8,107	98,000	98	8,205,000	3,252,319	147	656,313,802	
Edmond	/ Francis Tuttle Tech Ctr #21	512	57,645,178	10,498,691	796,551,427	864,695,296	14,430,000	14,430	260,000	260	14,690,000	3,654,237	171	846,351,059	
<b>Vo Tech Total</b>			<b>124,153,783</b>	<b>24,786,553</b>	<b>1,399,247,742</b>	<b>1,548,188,078</b>	<b>22,774,000</b>	<b>22,774</b>	<b>359,000</b>	<b>359</b>	<b>23,133,000</b>	<b>7,009,697</b>	<b>322</b>	<b>1,518,045,381</b>	
<b>Edmond #12 - I89</b>															
	/ Francis Tuttle Tech Ctr #21	112	519,193	699,613	8,912,357	10,131,163	123,000	123	5,589	7	128,589	64,145	4	9,938,429	
Edmond	/ Francis Tuttle Tech Ctr #21	612	438,523	459,877	39,266,521	40,164,921	402,000	402	5,000	5	407,000	164,335	4	39,593,586	
Oklahoma City	/ Francis Tuttle Tech Ctr #21	712	36,875	0	2,173,782	2,210,657	50,000	50	0	0	50,000	38,937	1	2,121,720	
<b>Vo Tech Total</b>			<b>994,591</b>	<b>1,159,490</b>	<b>50,352,660</b>	<b>52,506,741</b>	<b>575,000</b>	<b>575</b>	<b>10,589</b>	<b>12</b>	<b>585,589</b>	<b>267,417</b>	<b>9</b>	<b>51,653,735</b>	
<b>Oakdale #29</b>															
	/ No Spec Dist	029	0	44,004	239,320	283,324	2,000	2	0	0	2,000	0	0	281,324	
Oklahoma City	/ No Spec Dist	229	7,526,035	1,376,820	74,327,564	83,230,419	659,000	659	0	0	659,000	213,102	9	82,358,317	
<b>Vo Tech Total</b>			<b>7,526,035</b>	<b>1,420,824</b>	<b>74,566,884</b>	<b>83,513,743</b>	<b>661,000</b>	<b>661</b>	<b>0</b>	<b>0</b>	<b>661,000</b>	<b>213,102</b>	<b>9</b>	<b>82,639,641</b>	
<b>Millwood #37</b>															
	/ Francis Tuttle Tech Ctr #21	037	63	81,372	73,788	155,223	0	0	0	0	0	0	0	155,223	
Oklahoma City	/ Francis Tuttle Tech Ctr #21	237	13,739,885	1,308,369	22,859,593	37,907,847	725,000	725	79,676	80	804,676	440,002	37	36,663,169	
Lake Aluma	/ Francis Tuttle Tech Ctr #21	637	67	4,936	2,585,847	2,590,850	27,000	27	0	0	27,000	0	0	2,563,850	

School	TXD	Personal	Public Service	Real Estate	Total Valuation	Homestead	Count	Add'l Hmstd	Count	Total Homestead	DAV Exemption	DAV Count	Net Valuation
Forest Park / Francis Tuttle Tech Ctr #21	837	510,665	34,497	1,044,902	1,590,064	28,000	28	0	0	28,000	0	0	1,562,064
<b>Vo Tech Total</b>		<b>14,250,680</b>	<b>1,429,174</b>	<b>26,564,130</b>	<b>42,243,984</b>	<b>780,000</b>	<b>780</b>	<b>79,676</b>	<b>80</b>	<b>859,676</b>	<b>440,002</b>	<b>37</b>	<b>40,944,306</b>
<b>Western Heights #41</b>													
/ Francis Tuttle Tech Ctr #21	041	0	0	1,836	1,836	0	0	0	0	0	0	0	1,836
/ Okc Community College	141	0	0	471,795	471,795	4,000	4	0	0	4,000	0	0	467,795
Oklahoma City / Okc Community College	341	130,056,603	13,085,808	96,534,175	239,676,586	1,138,505	1,139	94,851	96	1,233,356	155,032	19	238,288,198
Oklahoma City / Francis Tuttle Tech Ctr #21	541	37,064,867	3,330,998	48,138,436	88,534,301	556,000	556	37,000	37	593,000	67,696	7	87,873,605
<b>Vo Tech Total</b>		<b>167,121,470</b>	<b>16,416,806</b>	<b>145,146,242</b>	<b>328,684,518</b>	<b>1,698,505</b>	<b>1,699</b>	<b>131,851</b>	<b>133</b>	<b>1,830,356</b>	<b>222,728</b>	<b>26</b>	<b>326,631,434</b>
<b>Mid-Del #52</b>													
/ Rose State College	052	13,684	96,848	1,143,829	1,254,361	46,000	46	3,000	3	49,000	5,269	1	1,200,092
Oklahoma City / Rose State College	252	50,644,951	10,092,955	133,732,072	194,469,978	2,983,502	2,984	115,526	122	3,099,028	3,581,886	212	187,789,064
Midwest City / Rose State College	552	24,639,827	5,886,992	171,296,956	201,823,775	5,644,000	5,644	386,720	387	6,030,720	3,193,505	264	192,599,550
Midwest City / Rose State College	552TF1D	9,802,583	0	955,759	10,758,342	0	0	0	0	0	0	0	10,758,342
Del City / Rose State College	652	8,194,690	3,723,562	77,951,158	89,869,410	3,502,000	3,502	348,946	349	3,850,946	1,385,906	149	84,632,558
Smith Village / Rose State College	653	200	104,268	227,300	331,768	11,000	11	4,000	4	15,000	15,574	2	301,194
Forest Park / Rose State College	852	182,173	224,821	8,389,500	8,796,494	281,000	281	12,000	12	293,000	334,861	15	8,168,633
<b>Vo Tech Total</b>		<b>93,478,108</b>	<b>20,129,446</b>	<b>393,696,574</b>	<b>507,304,128</b>	<b>12,467,502</b>	<b>12,468</b>	<b>870,192</b>	<b>877</b>	<b>13,337,694</b>	<b>8,517,001</b>	<b>643</b>	<b>485,449,433</b>
<b>Crooked Oak #53</b>													
/ Metro Tech Ctr #22	053	0	56	0	56	0	0	0	0	0	0	0	56
Oklahoma City / Metro Tech Ctr #22	253	19,372,984	2,184,607	14,328,599	35,886,190	86,344	87	7,891	16	94,235	747	1	35,791,208
Oklahoma City / Okc Community College	353	7,889,632	5,857,409	7,228,024	20,975,065	158,000	158	20,950	30	178,950	11,219	3	20,784,896
<b>Vo Tech Total</b>		<b>27,262,616</b>	<b>8,042,072</b>	<b>21,556,623</b>	<b>56,861,311</b>	<b>244,344</b>	<b>245</b>	<b>28,841</b>	<b>46</b>	<b>273,185</b>	<b>11,966</b>	<b>4</b>	<b>56,576,160</b>
<b>Crutcho #74</b>													
/ No Spec Dist	074	328,099	160,383	656,884	1,145,366	22,000	22	2,000	2	24,000	16,045	1	1,105,321
Oklahoma City / No Spec Dist	274	336,358	138,187	209,473	684,018	1,000	1	0	0	1,000	0	0	683,018
Midwest City / Rose State College	674	700,024	2,356,134	4,630,767	7,686,925	114,547	117	8,000	9	122,547	14,956	2	7,549,422
Del City / Rose State College	774	6,031,383	246,849	171,943	6,450,175	0	0	0	0	0	0	0	6,450,175
<b>Vo Tech Total</b>		<b>7,395,864</b>	<b>2,901,553</b>	<b>5,669,067</b>	<b>15,966,484</b>	<b>137,547</b>	<b>140</b>	<b>10,000</b>	<b>11</b>	<b>147,547</b>	<b>31,001</b>	<b>3</b>	<b>15,787,936</b>
<b>Bethany #88</b>													
Bethany / Canadian Valley Tech Ctr. #6	588	773,632	662,283	12,647,702	14,083,617	356,000	356	47,000	47	403,000	60,883	5	13,619,734
<b>Vo Tech Total</b>		<b>773,632</b>	<b>662,283</b>	<b>12,647,702</b>	<b>14,083,617</b>	<b>356,000</b>	<b>356</b>	<b>47,000</b>	<b>47</b>	<b>403,000</b>	<b>60,883</b>	<b>5</b>	<b>13,619,734</b>
<b>Oklahoma City #89</b>													
/ Metro Tech Ctr #22	089	175,512	1,040,836	2,034,184	3,250,532	67,000	67	5,776	6	72,776	0	0	3,177,756
/ Okc Community College	189	1,759,724	52,371	1,858,007	3,670,102	0	0	0	0	0	0	0	3,670,102
Oklahoma City / Metro Tech Ctr #22	200	168,933,023	96,010,049	933,179,516	1,198,122,588	21,385,624	21,429	1,683,921	1,976	23,069,545	3,997,889	356	1,171,055,154
Oklahoma City / Metro Tech Ctr #22	200TF1D	15,415,806	0	10,452,011	25,867,817	1,000	1	0	0	1,000	0	0	25,866,817
Oklahoma City / Metro Tech Ctr #22	200TF2D	8,280,872	0	34,516,271	42,797,143	28,000	28	0	0	28,000	0	0	42,769,143

School	TXD	Personal	Public Service	Real Estate	Total Valuation	Homestead	Count	Addr'l Hmstd	Count	Total Homestead	DAV Exemption	DAV Count	Net Valuation
Oklahoma City / Metro Tech Ctr #22	200TF2I	28,606,301	0	87,422,517	116,028,818	54,000	54	4,000	4	58,000	10,831	1	115,959,987
Oklahoma City / Metro Tech Ctr #22	200TF4D	0	0	21,441	21,441	687	1	0	1	687	0	0	20,754
Oklahoma City / Metro Tech Ctr #22	200TF7D	6,460	0	665,018	671,478	36,394	37	1,794	6	38,188	3,495	2	629,795
Oklahoma City / Metro Tech Ctr #22	200TF8D	27,152,567	0	53,563,593	80,716,160	0	0	0	0	0	0	0	80,716,160
Oklahoma City / Okc Community College	300	104,152,199	30,425,661	306,624,328	441,202,188	10,127,054	10,140	1,467,887	1,594	11,594,941	1,334,153	191	428,273,094
Oklahoma City / Okc Community College	300TF4D	594,285	0	3,235,617	3,829,902	4,000	4	2,000	2	6,000	0	0	3,823,902
Oklahoma City / Okc Community College	300TF6D	297	0	566,941	567,238	41,000	41	1,000	1	42,000	10,466	1	514,772
Choctaw / Metro Tech Ctr #22	489	12,395	38,749	169,616	220,760	12,000	12	2,000	2	14,000	0	0	206,760
Nichols Hills / Metro Tech Ctr #22	500	1,689,260	1,135,752	124,654,042	127,479,054	1,032,000	1,032	10,000	10	1,042,000	197,927	6	126,239,127
Midwest City / Rose State College	589	2,341,161	1,876,053	29,921,402	34,138,616	1,237,504	1,238	149,246	152	1,386,750	493,666	66	32,258,200
The Village / Metro Tech Ctr #22	627	6,971,480	1,316,230	62,722,556	71,010,266	1,975,000	1,975	113,000	113	2,088,000	405,987	30	68,516,279
The Village / Metro Tech Ctr #22	627TF1D	218,580	0	4,711,127	4,929,707	35,000	35	1,000	1	36,000	28,566	1	4,865,141
Valley Brook / Okc Community College	700	290,670	159,268	1,600,174	2,050,112	92,978	93	15,891	21	108,869	3,952	1	1,937,291
Nicoma Park / Metro Tech Ctr #22	889	123,106	127,542	814,057	1,064,705	52,000	52	5,843	7	57,843	0	0	1,006,862
Del City / Rose State College	901	1,943,901	353,373	4,800,296	7,097,570	181,000	181	17,000	17	198,000	55,278	9	6,844,292
Spencer / Metro Tech Ctr #22	989	885,799	885,768	12,781,099	14,552,666	720,375	721	76,572	84	796,947	360,703	45	13,395,016
<b>Vo Tech Total</b>		<b>369,553,398</b>	<b>133,421,652</b>	<b>1,676,313,813</b>	<b>2,179,288,863</b>	<b>37,082,616</b>	<b>37,141</b>	<b>3,556,930</b>	<b>3,997</b>	<b>40,639,546</b>	<b>6,902,913</b>	<b>709</b>	<b>2,131,746,404</b>
<b>McCloud J.D. #1</b>													
/ Gordon Cooper Tech Ctr. #5	401	27,812	175,897	547,668	751,377	30,000	30	2,000	2	32,000	0	0	719,377
Oklahoma City / Gordon Cooper Tech Ctr. #5	411	114,399	953,015	6,519,683	7,587,097	242,000	242	9,942	11	251,942	95,594	8	7,239,561
<b>Vo Tech Total</b>		<b>142,211</b>	<b>1,128,912</b>	<b>7,067,351</b>	<b>8,338,474</b>	<b>272,000</b>	<b>272</b>	<b>11,942</b>	<b>13</b>	<b>283,942</b>	<b>95,594</b>	<b>8</b>	<b>7,958,938</b>
<b>Moore J.D. #2</b>													
Oklahoma City / Okc Community College	302	7,127,590	2,571,960	46,452,248	56,151,798	1,242,000	1,242	76,000	76	1,318,000	483,666	38	54,350,132
Oklahoma City / Moore Norman Tech Ctr #17	312	1,041,794	913,924	22,684,314	24,640,032	674,000	674	10,000	10	684,000	703,705	44	23,252,327
/ Okc Community College	402	0	0	368,149	368,149	0	0	0	0	0	0	0	368,149
/ Moore Norman Tech Ctr #17	412	0	0	4,512	4,512	0	0	0	0	0	0	0	4,512
<b>Vo Tech Total</b>		<b>8,169,384</b>	<b>3,485,884</b>	<b>69,509,223</b>	<b>81,164,491</b>	<b>1,916,000</b>	<b>1,916</b>	<b>86,000</b>	<b>86</b>	<b>2,002,000</b>	<b>1,187,371</b>	<b>82</b>	<b>77,975,120</b>
<b>Piedmont J.D. #22</b>													
Oklahoma City / Canadian Valley Tech Ctr. #6	222	159,440	1,034,348	28,604,699	29,798,487	681,000	681	7,000	7	688,000	500,597	22	28,609,890
/ Canadian Valley Tech Ctr. #6	322	0	0	43,684	43,684	0	0	0	0	0	0	0	43,684
/ Canadian Valley Tech Ctr. #6	322FD2	5,149	43,228	2,565,196	2,613,573	56,000	56	0	0	56,000	0	0	2,557,573
<b>Vo Tech Total</b>		<b>164,589</b>	<b>1,077,576</b>	<b>31,213,579</b>	<b>32,455,744</b>	<b>737,000</b>	<b>737</b>	<b>7,000</b>	<b>7</b>	<b>744,000</b>	<b>500,597</b>	<b>22</b>	<b>31,211,147</b>
<b>Mustang J.D. #69</b>													
Oklahoma City / Canadian Valley Tech Ctr. #6	269	147,991	793,944	16,424,820	17,366,755	446,000	446	9,000	9	455,000	156,977	6	16,754,778
/ Canadian Valley Tech Ctr. #6	369	0	0	5,486	5,486	0	0	0	0	0	0	0	5,486
<b>Vo Tech Total</b>		<b>147,991</b>	<b>793,944</b>	<b>16,430,306</b>	<b>17,372,241</b>	<b>446,000</b>	<b>446</b>	<b>9,000</b>	<b>9</b>	<b>455,000</b>	<b>156,977</b>	<b>6</b>	<b>16,760,264</b>

<i>School</i>	<i>TXD</i>	<i>Personal</i>	<i>Public Service</i>	<i>Real Estate</i>	<i>Total Valuation</i>	<i>Homestead</i>	<i>Count</i>	<i>Addr'l Hmstd</i>	<i>Count</i>	<i>Total Homestead</i>	<i>DAV Exemption</i>	<i>DAV Count</i>	<i>Net Valuation</i>
<i>Grand Total</i>		986,613,751	324,447,133	5,301,843,212	6,612,904,096	114,099,249	114,166	6,590,680	7,070	120,689,929	39,649,233	2,717	6,452,564,934



320 Robert S. Kerr, #313  
Oklahoma City, Oklahoma 73102

**2014 RealWare Homestead By Tech Center/College**

Tech Center/College	TXD	Personal	Public Service	Real Estate	Total Valuation	Homestead	Count	Add'l Hmstd	Count	Total Homestead	DAV Exemption	DAV Count	Net Valuation
<b>Gordon Cooper Tech Ctr. #5</b>													
McLoud J.D. #1 /	401	27,812	175,897	547,668	751,377	30,000	30	2,000	2	32,000	0	0	719,377
McLoud J.D. #1 / Oklahoma City	411	114,399	953,015	6,519,683	7,587,097	242,000	242	9,942	11	251,942	95,594	8	7,239,561
<b>Tech Center/College Total</b>		<b>142,211</b>	<b>1,128,912</b>	<b>7,067,351</b>	<b>8,338,474</b>	<b>272,000</b>	<b>272</b>	<b>11,942</b>	<b>13</b>	<b>283,942</b>	<b>95,594</b>	<b>8</b>	<b>7,958,938</b>
<b>Canadian Valley Tech Ctr. #6</b>													
Piedmont J.D. #22 / Oklahoma City	222	159,440	1,034,348	28,604,699	29,798,487	681,000	681	7,000	7	688,000	500,597	22	28,609,890
Mustang J.D. #69 / Oklahoma City	269	147,991	793,944	16,424,820	17,366,755	446,000	446	9,000	9	455,000	156,977	6	16,754,778
Piedmont J.D. #22 /	322	0	0	43,684	43,684	0	0	0	0	0	0	0	43,684
Piedmont J.D. #22 /	322FD2	5,149	43,228	2,565,196	2,613,573	56,000	56	0	0	56,000	0	0	2,557,573
Mustang J.D. #69 /	369	0	0	5,486	5,486	0	0	0	0	0	0	0	5,486
Bethany #88 / Bethany	588	773,632	662,283	12,647,702	14,083,617	356,000	356	47,000	47	403,000	60,883	5	13,619,734
<b>Tech Center/College Total</b>		<b>1,086,212</b>	<b>2,533,803</b>	<b>60,291,587</b>	<b>63,911,602</b>	<b>1,539,000</b>	<b>1,539</b>	<b>63,000</b>	<b>63</b>	<b>1,602,000</b>	<b>718,457</b>	<b>33</b>	<b>61,591,145</b>
<b>Moore Norman Tech Ctr #17</b>													
Moore J.D. #2 / Oklahoma City	312	1,041,794	913,924	22,684,314	24,640,032	674,000	674	10,000	10	684,000	703,705	44	23,252,327
Moore J.D. #2 /	412	0	0	4,512	4,512	0	0	0	0	0	0	0	4,512
<b>Tech Center/College Total</b>		<b>1,041,794</b>	<b>913,924</b>	<b>22,688,826</b>	<b>24,644,544</b>	<b>674,000</b>	<b>674</b>	<b>10,000</b>	<b>10</b>	<b>684,000</b>	<b>703,705</b>	<b>44</b>	<b>23,256,839</b>
<b>Francis Tuttle Tech Ctr #21</b>													
Edmond #12 /	012	1,652,617	972,980	8,389,712	11,015,309	155,000	155	1,000	1	156,000	44,809	2	10,814,500
Edmond #12 /	012FD2	23,760	108,975	4,573,617	4,706,352	82,000	82	0	0	82,000	58,332	2	4,566,020
Millwood #37 /	037	63	81,372	73,788	155,223	0	0	0	0	0	0	0	155,223
Western Heights #41 /	041	0	0	1,836	1,836	0	0	0	0	0	0	0	1,836
Putnam City #1 /	101	176,878	232,768	461,025	870,671	0	0	0	0	0	0	0	870,671
Deer Creek #6 /	106	4,373	0	124,557	128,930	0	0	0	0	0	0	0	128,930
Deer Creek #6 /	106FD2	3,000,282	3,358,291	59,519,754	65,878,327	953,000	953	8,000	8	961,000	237,573	8	64,679,754
Edmond #12 - I89 /	112	519,193	699,613	8,912,357	10,131,163	123,000	123	5,589	7	128,589	64,145	4	9,938,429
Deer Creek #6 / Oklahoma City	206	10,277,236	5,567,675	195,679,982	211,524,893	2,256,000	2,256	16,000	16	2,272,000	775,893	33	208,477,000
Edmond #12 / Oklahoma City	212	64,832,228	13,205,907	589,732,986	667,771,121	8,107,000	8,107	98,000	98	8,205,000	3,252,319	147	656,313,802
Millwood #37 / Oklahoma City	237	13,739,885	1,308,369	22,859,593	37,907,847	725,000	725	79,676	80	804,676	440,002	37	36,663,169
Putnam City #1 / Oklahoma City	501	122,480,007	19,190,619	674,695,756	816,366,382	15,674,000	15,674	548,000	548	16,222,000	4,422,298	273	795,722,084
Putnam City #1 / Oklahoma City	501TF4D	880,247	0	5,376,179	6,256,426	3,000	3	0	0	3,000	0	0	6,253,426
Edmond #12 / Edmond	512	57,645,178	10,498,691	796,551,427	864,695,296	14,430,000	14,430	260,000	260	14,690,000	3,654,237	171	846,351,059
Western Heights #41 / Oklahoma City	541	37,064,867	3,330,998	48,138,436	88,534,301	556,000	556	37,000	37	593,000	67,696	7	87,873,605
Putnam City #1 / Bethany	581	4,086,873	2,829,242	70,284,513	77,200,628	2,880,000	2,880	228,000	228	3,108,000	563,673	49	73,528,955

<i>Tech Center/College</i>	<i>TXD</i>	<i>Personal</i>	<i>Public Service</i>	<i>Real Estate</i>	<i>Total Valuation</i>	<i>Homestead</i>	<i>Count</i>	<i>Add'l Hmstd</i>	<i>Count</i>	<i>Total Homestead</i>	<i>DAV Exemption</i>	<i>DAV Count</i>	<i>Net Valuation</i>
Putnam City #1 / Warr Acres	601	9,696,119	1,419,645	52,436,962	63,552,726	1,695,000	1,695	131,000	131	1,826,000	419,121	34	61,307,605
Deer Creek #6 / Edmond	606	18,258	458,138	11,932,475	12,408,871	205,000	205	0	0	205,000	39,732	2	12,164,139
Edmond #12 - I89 / Edmond	612	438,523	459,877	39,266,521	40,164,921	402,000	402	5,000	5	407,000	164,335	4	39,593,586
Millwood #37 / Lake Aluma	637	67	4,936	2,585,847	2,590,850	27,000	27	0	0	27,000	0	0	2,563,850
Putnam City #1 / Woodlawn Park	701	826,343	68,508	1,488,666	2,383,517	44,000	44	1,000	1	45,000	38,055	2	2,300,462
Edmond #12 - I89 / Oklahoma City	712	36,875	0	2,173,782	2,210,657	50,000	50	0	0	50,000	38,937	1	2,121,720
Millwood #37 / Forest Park	837	510,665	34,497	1,044,902	1,590,064	28,000	28	0	0	28,000	0	0	1,562,064
<b>Tech Center/College Total</b>		<b>327,910,537</b>	<b>63,831,101</b>	<b>2,596,304,673</b>	<b>2,988,046,311</b>	<b>48,395,000</b>	<b>48,395</b>	<b>1,418,265</b>	<b>1,420</b>	<b>49,813,265</b>	<b>14,281,157</b>	<b>776</b>	<b>2,923,951,889</b>

**Metro Tech Ctr #22**

Crooked Oak #53 /	053	0	56	0	56	0	0	0	0	0	0	0	56
Oklahoma City #89 /	089	175,512	1,040,836	2,034,184	3,250,532	67,000	67	5,776	6	72,776	0	0	3,177,756
Oklahoma City #89 / Oklahoma City	200	168,933,023	96,010,049	933,179,516	1,198,122,588	21,385,624	21,429	1,683,921	1,976	23,069,545	3,997,889	356	1,171,055,154
Oklahoma City #89 / Oklahoma City	200TF1D	15,415,806	0	10,452,011	25,867,817	1,000	1	0	0	1,000	0	0	25,866,817
Oklahoma City #89 / Oklahoma City	200TF2D	8,280,872	0	34,516,271	42,797,143	28,000	28	0	0	28,000	0	0	42,769,143
Oklahoma City #89 / Oklahoma City	200TF2I	28,606,301	0	87,422,517	116,028,818	54,000	54	4,000	4	58,000	10,831	1	115,959,987
Oklahoma City #89 / Oklahoma City	200TF4D	0	0	21,441	21,441	687	1	0	1	687	0	0	20,754
Oklahoma City #89 / Oklahoma City	200TF7D	6,460	0	665,018	671,478	36,394	37	1,794	6	38,188	3,495	2	629,795
Oklahoma City #89 / Oklahoma City	200TF8D	27,152,567	0	53,563,593	80,716,160	0	0	0	0	0	0	0	80,716,160
Crooked Oak #53 / Oklahoma City	253	19,372,984	2,184,607	14,328,599	35,886,190	86,344	87	7,891	16	94,235	747	1	35,791,208
Oklahoma City #89 / Choctaw	489	12,395	38,749	169,616	220,760	12,000	12	2,000	2	14,000	0	0	206,760
Oklahoma City #89 / Nichols Hills	500	1,689,260	1,135,752	124,654,042	127,479,054	1,032,000	1,032	10,000	10	1,042,000	197,927	6	126,239,127
Oklahoma City #89 / The Village	627	6,971,480	1,316,230	62,722,556	71,010,266	1,975,000	1,975	113,000	113	2,088,000	405,987	30	68,516,279
Oklahoma City #89 / The Village	627TF1D	218,580	0	4,711,127	4,929,707	35,000	35	1,000	1	36,000	28,566	1	4,865,141
Oklahoma City #89 / Nicoma Park	889	123,106	127,542	814,057	1,064,705	52,000	52	5,843	7	57,843	0	0	1,006,862
Oklahoma City #89 / Spencer	989	885,799	885,768	12,781,099	14,552,666	720,375	721	76,572	84	796,947	360,703	45	13,395,016
<b>Tech Center/College Total</b>		<b>277,844,145</b>	<b>102,739,589</b>	<b>1,342,035,647</b>	<b>1,722,619,381</b>	<b>25,485,424</b>	<b>25,531</b>	<b>1,911,797</b>	<b>2,226</b>	<b>27,397,221</b>	<b>5,006,145</b>	<b>442</b>	<b>1,690,216,015</b>

**Eastern Ok Co Tech Ctr #23**

Luther #3 - I89 /	003	82,735	663,773	8,491,800	9,238,308	120,000	120	7,000	7	127,000	171,932	7	8,939,376
Luther #3 /	103	716,577	5,449,917	8,433,044	14,599,538	271,510	272	10,187	11	281,697	43,763	6	14,274,078
Luther #3 /	103FD1	79,394	52,444	2,318,105	2,449,943	115,670	116	4,000	4	119,670	43,083	4	2,287,190
Choctaw #4 /	104	834,252	1,211,645	18,809,335	20,855,232	707,000	707	26,167	27	733,167	605,778	34	19,516,287
Harrah #7 /	107	2,779,105	17,586,487	16,834,004	37,199,596	681,553	682	29,734	32	711,287	505,449	35	35,982,860
Harrah #7 /	107FD1	92,659	33,739	4,993,025	5,119,423	246,770	247	11,000	11	257,770	48,964	6	4,812,689
Harrah #7 /	107TF1D	0	0	809,220	809,220	9,000	9	0	0	9,000	14,242	1	785,978
Jones #9 /	109	913,572	525,992	4,408,537	5,848,101	124,000	124	5,000	5	129,000	17,875	1	5,701,226
Jones #9 /	109FD1	10,858	27,049	1,403,214	1,441,121	57,000	57	0	0	57,000	50,756	3	1,333,365



<i>Tech Center/College</i>	<i>TXD</i>	<i>Personal</i>	<i>Public Service</i>	<i>Real Estate</i>	<i>Total Valuation</i>	<i>Homestead</i>	<i>Count</i>	<i>Add'l Hmstd</i>	<i>Count</i>	<i>Total Homestead</i>	<i>DAV Exemption</i>	<i>DAV Count</i>	<i>Net Valuation</i>
Luther #3 / Oklahoma City	203	107,387	342,699	3,774,880	4,224,966	158,000	158	7,000	7	165,000	57,215	5	4,002,751
Choctaw #4 / Oklahoma City	204	587,837	1,008,930	24,793,605	26,390,372	690,000	690	20,557	21	710,557	756,377	29	24,923,438
Harrah #7 / Oklahoma City	207	44,066	305,268	3,732,698	4,082,032	134,000	134	1,000	1	135,000	90,608	6	3,856,424
Jones #9 / Oklahoma City	209	665,769	976,934	11,202,420	12,845,123	419,223	420	20,934	22	440,157	71,488	4	12,333,478
Jones #9 / Choctaw	309	18,347	115,620	1,817,911	1,951,878	85,000	85	10,000	10	95,000	82,960	5	1,773,918
Luther #3 - I89 / Edmond	403	28,103	2,225,876	351,959	2,605,938	11,000	11	1,000	1	12,000	0	0	2,593,938
Luther #3 / Luther	503	1,441,404	36,567,739	4,953,917	42,963,060	199,139	200	17,746	19	216,885	66,939	6	42,679,236
Choctaw #4 / Choctaw	504	1,051,763	3,095,109	68,602,650	72,749,522	2,387,970	2,388	95,642	97	2,483,612	1,757,144	96	68,508,766
Choctaw #4 / Choctaw	504TF1D	1,054,079	0	2,963,565	4,017,644	18,000	18	2,000	2	20,000	0	0	3,997,644
Harrah #7 / Harrah	507	1,033,757	1,247,322	20,666,508	22,947,587	688,608	689	26,576	27	715,184	515,179	31	21,717,224
Harrah #7 / Harrah	507TF1D	8	0	394,662	394,670	7,000	7	0	0	7,000	0	0	387,670
Jones #9 / Jones	509	1,046,783	720,380	11,064,700	12,831,863	448,000	448	45,000	45	493,000	178,349	12	12,160,514
Luther #3 / Edmond	603	405	203	245,807	246,415	6,000	6	0	0	6,000	0	0	240,415
Jones #9 / Edmond	609	3,295	16,917	1,667,810	1,688,022	25,000	25	0	0	25,000	11,142	1	1,651,880
Luther #3 - I89 / Luther	703	9,367	1,667	726,307	737,341	8,000	8	0	0	8,000	0	0	729,341
Choctaw #4 / Harrah	704	66,948	318,172	6,516,664	6,901,784	275,292	276	11,000	12	286,292	242,916	18	6,372,576
Choctaw #4 / Nicoma Park	904	1,019,447	683,986	8,672,656	10,376,089	399,000	399	35,116	36	434,116	209,204	17	9,732,769
<b>Tech Center/College Total</b>		<b>13,687,917</b>	<b>73,177,868</b>	<b>238,649,003</b>	<b>325,514,788</b>	<b>8,291,735</b>	<b>8,296</b>	<b>386,659</b>	<b>397</b>	<b>8,678,394</b>	<b>5,541,363</b>	<b>327</b>	<b>311,295,031</b>
<b>Rose State College</b>													
Mid-Del #52 /	052	13,684	96,848	1,143,829	1,254,361	46,000	46	3,000	3	49,000	5,269	1	1,200,092
Mid-Del #52 / Oklahoma City	252	50,644,951	10,092,955	133,732,072	194,469,978	2,983,502	2,984	115,526	122	3,099,028	3,581,886	212	187,789,064
Mid-Del #52 / Midwest City	552	24,639,827	5,886,992	171,296,956	201,823,775	5,644,000	5,644	386,720	387	6,030,720	3,193,505	264	192,599,550
Mid-Del #52 / Midwest City	552TF1D	9,802,583	0	955,759	10,758,342	0	0	0	0	0	0	0	10,758,342
Oklahoma City #89 / Midwest City	589	2,341,161	1,876,053	29,921,402	34,138,616	1,237,504	1,238	149,246	152	1,386,750	493,666	66	32,258,200
Choctaw #4 / Midwest City	604	344,866	1,288,210	61,212,444	62,845,520	1,950,000	1,950	64,000	64	2,014,000	1,994,276	104	58,837,244
Mid-Del #52 / Del City	652	8,194,690	3,723,562	77,951,158	89,869,410	3,502,000	3,502	348,946	349	3,850,946	1,385,906	149	84,632,558
Mid-Del #52 / Smith Village	653	200	104,268	227,300	331,768	11,000	11	4,000	4	15,000	15,574	2	301,194
Crutcho #74 / Midwest City	674	700,024	2,356,134	4,630,767	7,686,925	114,547	117	8,000	9	122,547	14,956	2	7,549,422
Crutcho #74 / Del City	774	6,031,383	246,849	171,943	6,450,175	0	0	0	0	0	0	0	6,450,175
Mid-Del #52 / Forest Park	852	182,173	224,821	8,389,500	8,796,494	281,000	281	12,000	12	293,000	334,861	15	8,168,633
Oklahoma City #89 / Del City	901	1,943,901	353,373	4,800,296	7,097,570	181,000	181	17,000	17	198,000	55,278	9	6,844,292
<b>Tech Center/College Total</b>		<b>104,839,443</b>	<b>26,250,065</b>	<b>494,433,426</b>	<b>625,522,934</b>	<b>15,950,553</b>	<b>15,954</b>	<b>1,108,438</b>	<b>1,119</b>	<b>17,058,991</b>	<b>11,075,177</b>	<b>824</b>	<b>597,388,766</b>
<b>Okc Community College</b>													
Western Heights #41 /	141	0	0	471,795	471,795	4,000	4	0	0	4,000	0	0	467,795
Oklahoma City #89 /	189	1,759,724	52,371	1,858,007	3,670,102	0	0	0	0	0	0	0	3,670,102
Oklahoma City #89 / Oklahoma City	300	104,152,199	30,425,661	306,624,328	441,202,188	10,127,054	10,140	1,467,887	1,594	11,594,941	1,334,153	191	428,273,094

<i>Tech Center/College</i>	<i>TXD</i>	<i>Personal</i>	<i>Public Service</i>	<i>Real Estate</i>	<i>Total Valuation</i>	<i>Homestead</i>	<i>Count</i>	<i>Addr'l Hmstd</i>	<i>Count</i>	<i>Total Homestead</i>	<i>DAV Exemption</i>	<i>DAV Count</i>	<i>Net Valuation</i>
Oklahoma City #89 / Oklahoma City	300TF4D	594,285	0	3,235,617	3,829,902	4,000	4	2,000	2	6,000	0	0	3,823,902
Oklahoma City #89 / Oklahoma City	300TF6D	297	0	566,941	567,238	41,000	41	1,000	1	42,000	10,466	1	514,772
Moore J.D. #2 / Oklahoma City	302	7,127,590	2,571,960	46,452,248	56,151,798	1,242,000	1,242	76,000	76	1,318,000	483,666	38	54,350,132
Western Heights #41 / Oklahoma City	341	130,056,603	13,085,808	96,534,175	239,676,586	1,138,505	1,139	94,851	96	1,233,356	155,032	19	238,288,198
Crooked Oak #53 / Oklahoma City	353	7,889,632	5,857,409	7,228,024	20,975,065	158,000	158	20,950	30	178,950	11,219	3	20,784,896
Moore J.D. #2 /	402	0	0	368,149	368,149	0	0	0	0	0	0	0	368,149
Oklahoma City #89 / Valley Brook	700	290,670	159,268	1,600,174	2,050,112	92,978	93	15,891	21	108,869	3,952	1	1,937,291
<b>Tech Center/College Total</b>		<b>251,871,000</b>	<b>52,152,477</b>	<b>464,939,458</b>	<b>768,962,935</b>	<b>12,807,537</b>	<b>12,821</b>	<b>1,678,579</b>	<b>1,820</b>	<b>14,486,116</b>	<b>1,998,488</b>	<b>253</b>	<b>752,478,331</b>
<b>No Spec Dist</b>													
Oakdale #29 /	029	0	44,004	239,320	283,324	2,000	2	0	0	2,000	0	0	281,324
Crutcho #74 /	074	328,099	160,383	656,884	1,145,366	22,000	22	2,000	2	24,000	16,045	1	1,105,321
Oakdale #29 / Oklahoma City	229	7,526,035	1,376,820	74,327,564	83,230,419	659,000	659	0	0	659,000	213,102	9	82,358,317
Crutcho #74 / Oklahoma City	274	336,358	138,187	209,473	684,018	1,000	1	0	0	1,000	0	0	683,018
<b>Tech Center/College Total</b>		<b>8,190,492</b>	<b>1,719,394</b>	<b>75,433,241</b>	<b>85,343,127</b>	<b>684,000</b>	<b>684</b>	<b>2,000</b>	<b>2</b>	<b>686,000</b>	<b>229,147</b>	<b>10</b>	<b>84,427,980</b>
<b>Grand Total</b>		<b>986,613,751</b>	<b>324,447,133</b>	<b>5,301,843,212</b>	<b>6,612,904,096</b>	<b>114,099,249</b>	<b>114,166</b>	<b>6,590,680</b>	<b>7,070</b>	<b>120,689,929</b>	<b>39,649,233</b>	<b>2,717</b>	<b>6,452,564,934</b>



320 Robert S. Kerr, #313  
Oklahoma City, Oklahoma 73102

**2014 RealWare Homestead By City**

City	TXD	Personal	Public Service	Real Estate	Total Valuation	Homestead	Count	Add'l Hmstd	Count	Total Homestead	DAV Exemption	DAV Count	Net Valuation	
Luther #3 - I89	/ Eastern Ok Co Tech Ctr #23	003	82,735	663,773	8,491,800	9,238,308	120,000	120	7,000	7	127,000	171,932	7	8,939,376
Edmond #12	/ Francis Tuttle Tech Ctr #21	012	1,652,617	972,980	8,389,712	11,015,309	155,000	155	1,000	1	156,000	44,809	2	10,814,500
Edmond #12	/ Francis Tuttle Tech Ctr #21	012FD2	23,760	108,975	4,573,617	4,706,352	82,000	82	0	0	82,000	58,332	2	4,566,020
Oakdale #29	/ No Spec Dist	029	0	44,004	239,320	283,324	2,000	2	0	0	2,000	0	0	281,324
Millwood #37	/ Francis Tuttle Tech Ctr #21	037	63	81,372	73,788	155,223	0	0	0	0	0	0	0	155,223
Western Heights #41	/ Francis Tuttle Tech Ctr #21	041	0	0	1,836	1,836	0	0	0	0	0	0	0	1,836
Mid-Del #52	/ Rose State College	052	13,684	96,848	1,143,829	1,254,361	46,000	46	3,000	3	49,000	5,269	1	1,200,092
Crooked Oak #53	/ Metro Tech Ctr #22	053	0	56	0	56	0	0	0	0	0	0	0	56
Crutcho #74	/ No Spec Dist	074	328,099	160,383	656,884	1,145,366	22,000	22	2,000	2	24,000	16,045	1	1,105,321
Oklahoma City #89	/ Metro Tech Ctr #22	089	175,512	1,040,836	2,034,184	3,250,532	67,000	67	5,776	6	72,776	0	0	3,177,756
Putnam City #1	/ Francis Tuttle Tech Ctr #21	101	176,878	232,768	461,025	870,671	0	0	0	0	0	0	0	870,671
Luther #3	/ Eastern Ok Co Tech Ctr #23	103	716,577	5,449,917	8,433,044	14,599,538	271,510	272	10,187	11	281,697	43,763	6	14,274,078
Luther #3	/ Eastern Ok Co Tech Ctr #23	103FD1	79,394	52,444	2,318,105	2,449,943	115,670	116	4,000	4	119,670	43,083	4	2,287,190
Choctaw #4	/ Eastern Ok Co Tech Ctr #23	104	834,252	1,211,645	18,809,335	20,855,232	707,000	707	26,167	27	733,167	605,778	34	19,516,287
Deer Creek #6	/ Francis Tuttle Tech Ctr #21	106	4,373	0	124,557	128,930	0	0	0	0	0	0	0	128,930
Deer Creek #6	/ Francis Tuttle Tech Ctr #21	106FD2	3,000,282	3,358,291	59,519,754	65,878,327	953,000	953	8,000	8	961,000	237,573	8	64,679,754
Harrah #7	/ Eastern Ok Co Tech Ctr #23	107	2,779,105	17,586,487	16,834,004	37,199,596	681,553	682	29,734	32	711,287	505,449	35	35,982,860
Harrah #7	/ Eastern Ok Co Tech Ctr #23	107FD1	92,659	33,739	4,993,025	5,119,423	246,770	247	11,000	11	257,770	48,964	6	4,812,689
Harrah #7	/ Eastern Ok Co Tech Ctr #23	107TF1D	0	0	809,220	809,220	9,000	9	0	0	9,000	14,242	1	785,978
Jones #9	/ Eastern Ok Co Tech Ctr #23	109	913,572	525,992	4,408,537	5,848,101	124,000	124	5,000	5	129,000	17,875	1	5,701,226
Jones #9	/ Eastern Ok Co Tech Ctr #23	109FD1	10,858	27,049	1,403,214	1,441,121	57,000	57	0	0	57,000	50,756	3	1,333,365
Edmond #12 - I89	/ Francis Tuttle Tech Ctr #21	112	519,193	699,613	8,912,357	10,131,163	123,000	123	5,589	7	128,589	64,145	4	9,938,429
Western Heights #41	/ Okc Community College	141	0	0	471,795	471,795	4,000	4	0	0	4,000	0	0	467,795
Oklahoma City #89	/ Okc Community College	189	1,759,724	52,371	1,858,007	3,670,102	0	0	0	0	0	0	0	3,670,102
Piedmont J.D. #22	/ Canadian Valley Tech Ctr. #6	322	0	0	43,684	43,684	0	0	0	0	0	0	0	43,684
Piedmont J.D. #22	/ Canadian Valley Tech Ctr. #6	322FD2	5,149	43,228	2,565,196	2,613,573	56,000	56	0	0	56,000	0	0	2,557,573
Mustang J.D. #69	/ Canadian Valley Tech Ctr. #6	369	0	0	5,486	5,486	0	0	0	0	0	0	0	5,486
McLoud J.D. #1	/ Gordon Cooper Tech Ctr. #5	401	27,812	175,897	547,668	751,377	30,000	30	2,000	2	32,000	0	0	719,377
Moore J.D. #2	/ Okc Community College	402	0	0	368,149	368,149	0	0	0	0	0	0	0	368,149
Moore J.D. #2	/ Moore Norman Tech Ctr #17	412	0	0	4,512	4,512	0	0	0	0	0	0	0	4,512
<b>City Total</b>			<b>13,196,298</b>	<b>32,618,668</b>	<b>158,495,644</b>	<b>204,310,610</b>	<b>3,872,503</b>	<b>3,874</b>	<b>120,453</b>	<b>126</b>	<b>3,992,956</b>	<b>1,928,015</b>	<b>115</b>	<b>198,389,639</b>

City	TXD	Personal	Public Service	Real Estate	Total Valuation	Homestead	Count	Addr'l Hmstd	Count	Total Homestead	DAV Exemption	DAV Count	Net Valuation
<b>Bethany</b>													
Putnam City #1 / Francis Tuttle Tech Ctr #21	581	4,086,873	2,829,242	70,284,513	77,200,628	2,880,000	2,880	228,000	228	3,108,000	563,673	49	73,528,955
Bethany #88 / Canadian Valley Tech Ctr. #6	588	773,632	662,283	12,647,702	14,083,617	356,000	356	47,000	47	403,000	60,883	5	13,619,734
<b>City Total</b>		<b>4,860,505</b>	<b>3,491,525</b>	<b>82,932,215</b>	<b>91,284,245</b>	<b>3,236,000</b>	<b>3,236</b>	<b>275,000</b>	<b>275</b>	<b>3,511,000</b>	<b>624,556</b>	<b>54</b>	<b>87,148,689</b>
<b>Choctaw</b>													
Jones #9 / Eastern Ok Co Tech Ctr #23	309	18,347	115,620	1,817,911	1,951,878	85,000	85	10,000	10	95,000	82,960	5	1,773,918
Oklahoma City #89 / Metro Tech Ctr #22	489	12,395	38,749	169,616	220,760	12,000	12	2,000	2	14,000	0	0	206,760
Choctaw #4 / Eastern Ok Co Tech Ctr #23	504	1,051,763	3,095,109	68,602,650	72,749,522	2,387,970	2,388	95,642	97	2,483,612	1,757,144	96	68,508,766
Choctaw #4 / Eastern Ok Co Tech Ctr #23	504TF1D	1,054,079	0	2,963,565	4,017,644	18,000	18	2,000	2	20,000	0	0	3,997,644
<b>City Total</b>		<b>2,136,584</b>	<b>3,249,478</b>	<b>73,553,742</b>	<b>78,939,804</b>	<b>2,502,970</b>	<b>2,503</b>	<b>109,642</b>	<b>111</b>	<b>2,612,612</b>	<b>1,840,104</b>	<b>101</b>	<b>74,487,088</b>
<b>Del City</b>													
Mid-Del #52 / Rose State College	652	8,194,690	3,723,562	77,951,158	89,869,410	3,502,000	3,502	348,946	349	3,850,946	1,385,906	149	84,632,558
Crutcho #74 / Rose State College	774	6,031,383	246,849	171,943	6,450,175	0	0	0	0	0	0	0	6,450,175
Oklahoma City #89 / Rose State College	901	1,943,901	353,373	4,800,296	7,097,570	181,000	181	17,000	17	198,000	55,278	9	6,844,292
<b>City Total</b>		<b>16,169,974</b>	<b>4,323,784</b>	<b>82,923,397</b>	<b>103,417,155</b>	<b>3,683,000</b>	<b>3,683</b>	<b>365,946</b>	<b>366</b>	<b>4,048,946</b>	<b>1,441,184</b>	<b>158</b>	<b>97,927,025</b>
<b>Edmond</b>													
Luther #3 - I89 / Eastern Ok Co Tech Ctr #23	403	28,103	2,225,876	351,959	2,605,938	11,000	11	1,000	1	12,000	0	0	2,593,938
Edmond #12 / Francis Tuttle Tech Ctr #21	512	57,645,178	10,498,691	796,551,427	864,695,296	14,430,000	14,430	260,000	260	14,690,000	3,654,237	171	846,351,059
Luther #3 / Eastern Ok Co Tech Ctr #23	603	405	203	245,807	246,415	6,000	6	0	0	6,000	0	0	240,415
Deer Creek #6 / Francis Tuttle Tech Ctr #21	606	18,258	458,138	11,932,475	12,408,871	205,000	205	0	0	205,000	39,732	2	12,164,139
Jones #9 / Eastern Ok Co Tech Ctr #23	609	3,295	16,917	1,667,810	1,688,022	25,000	25	0	0	25,000	11,142	1	1,651,880
Edmond #12 - I89 / Francis Tuttle Tech Ctr #21	612	438,523	459,877	39,266,521	40,164,921	402,000	402	5,000	5	407,000	164,335	4	39,593,586
<b>City Total</b>		<b>58,133,762</b>	<b>13,659,702</b>	<b>850,015,999</b>	<b>921,809,463</b>	<b>15,079,000</b>	<b>15,079</b>	<b>266,000</b>	<b>266</b>	<b>15,345,000</b>	<b>3,869,446</b>	<b>178</b>	<b>902,595,017</b>
<b>Forest Park</b>													
Millwood #37 / Francis Tuttle Tech Ctr #21	837	510,665	34,497	1,044,902	1,590,064	28,000	28	0	0	28,000	0	0	1,562,064
Mid-Del #52 / Rose State College	852	182,173	224,821	8,389,500	8,796,494	281,000	281	12,000	12	293,000	334,861	15	8,168,633
<b>City Total</b>		<b>692,838</b>	<b>259,318</b>	<b>9,434,402</b>	<b>10,386,558</b>	<b>309,000</b>	<b>309</b>	<b>12,000</b>	<b>12</b>	<b>321,000</b>	<b>334,861</b>	<b>15</b>	<b>9,730,697</b>
<b>Harrah</b>													
Harrah #7 / Eastern Ok Co Tech Ctr #23	507	1,033,757	1,247,322	20,666,508	22,947,587	688,608	689	26,576	27	715,184	515,179	31	21,717,224
Harrah #7 / Eastern Ok Co Tech Ctr #23	507TF1D	8	0	394,662	394,670	7,000	7	0	0	7,000	0	0	387,670
Choctaw #4 / Eastern Ok Co Tech Ctr #23	704	66,948	318,172	6,516,664	6,901,784	275,292	276	11,000	12	286,292	242,916	18	6,372,576
<b>City Total</b>		<b>1,100,713</b>	<b>1,565,494</b>	<b>27,577,834</b>	<b>30,244,041</b>	<b>970,900</b>	<b>972</b>	<b>37,576</b>	<b>39</b>	<b>1,008,476</b>	<b>758,095</b>	<b>49</b>	<b>28,477,470</b>
<b>Jones</b>													
Jones #9 / Eastern Ok Co Tech Ctr #23	509	1,046,783	720,380	11,064,700	12,831,863	448,000	448	45,000	45	493,000	178,349	12	12,160,514
<b>City Total</b>		<b>1,046,783</b>	<b>720,380</b>	<b>11,064,700</b>	<b>12,831,863</b>	<b>448,000</b>	<b>448</b>	<b>45,000</b>	<b>45</b>	<b>493,000</b>	<b>178,349</b>	<b>12</b>	<b>12,160,514</b>
<b>Lake Aluma</b>													
Millwood #37 / Francis Tuttle Tech Ctr #21	637	67	4,936	2,585,847	2,590,850	27,000	27	0	0	27,000	0	0	2,563,850

City	TXD	Personal	Public Service	Real Estate	Total Valuation	Homestead	Count	Addr'l Hmstd	Count	Total Homestead	DAV Exemption	DAV Count	Net Valuation
<b>City Total</b>		<b>67</b>	<b>4,936</b>	<b>2,585,847</b>	<b>2,590,850</b>	<b>27,000</b>	<b>27</b>	<b>0</b>	<b>0</b>	<b>27,000</b>	<b>0</b>	<b>0</b>	<b>2,563,850</b>
<b>Luther</b>													
Luther #3 / Eastern Ok Co Tech Ctr #23	503	1,441,404	36,567,739	4,953,917	42,963,060	199,139	200	17,746	19	216,885	66,939	6	42,679,236
Luther #3 - 189 / Eastern Ok Co Tech Ctr #23	703	9,367	1,667	726,307	737,341	8,000	8	0	0	8,000	0	0	729,341
<b>City Total</b>		<b>1,450,771</b>	<b>36,569,406</b>	<b>5,680,224</b>	<b>43,700,401</b>	<b>207,139</b>	<b>208</b>	<b>17,746</b>	<b>19</b>	<b>224,885</b>	<b>66,939</b>	<b>6</b>	<b>43,408,577</b>
<b>Midwest City</b>													
Mid-Del #52 / Rose State College	552	24,639,827	5,886,992	171,296,956	201,823,775	5,644,000	5,644	386,720	387	6,030,720	3,193,505	264	192,599,550
Mid-Del #52 / Rose State College	552TF1D	9,802,583	0	955,759	10,758,342	0	0	0	0	0	0	0	10,758,342
Oklahoma City #89 / Rose State College	589	2,341,161	1,876,053	29,921,402	34,138,616	1,237,504	1,238	149,246	152	1,386,750	493,666	66	32,258,200
Choctaw #4 / Rose State College	604	344,866	1,288,210	61,212,444	62,845,520	1,950,000	1,950	64,000	64	2,014,000	1,994,276	104	58,837,244
Crutcho #74 / Rose State College	674	700,024	2,356,134	4,630,767	7,686,925	114,547	117	8,000	9	122,547	14,956	2	7,549,422
<b>City Total</b>		<b>37,828,461</b>	<b>11,407,389</b>	<b>268,017,328</b>	<b>317,253,178</b>	<b>8,946,051</b>	<b>8,949</b>	<b>607,966</b>	<b>612</b>	<b>9,554,017</b>	<b>5,696,403</b>	<b>436</b>	<b>302,002,758</b>
<b>Nichols Hills</b>													
Oklahoma City #89 / Metro Tech Ctr #22	500	1,689,260	1,135,752	124,654,042	127,479,054	1,032,000	1,032	10,000	10	1,042,000	197,927	6	126,239,127
<b>City Total</b>		<b>1,689,260</b>	<b>1,135,752</b>	<b>124,654,042</b>	<b>127,479,054</b>	<b>1,032,000</b>	<b>1,032</b>	<b>10,000</b>	<b>10</b>	<b>1,042,000</b>	<b>197,927</b>	<b>6</b>	<b>126,239,127</b>
<b>Nicoma Park</b>													
Oklahoma City #89 / Metro Tech Ctr #22	889	123,106	127,542	814,057	1,064,705	52,000	52	5,843	7	57,843	0	0	1,006,862
Choctaw #4 / Eastern Ok Co Tech Ctr #23	904	1,019,447	683,986	8,672,656	10,376,089	399,000	399	35,116	36	434,116	209,204	17	9,732,769
<b>City Total</b>		<b>1,142,553</b>	<b>811,528</b>	<b>9,486,713</b>	<b>11,440,794</b>	<b>451,000</b>	<b>451</b>	<b>40,959</b>	<b>43</b>	<b>491,959</b>	<b>209,204</b>	<b>17</b>	<b>10,739,631</b>
<b>Oklahoma City</b>													
Oklahoma City #89 / Metro Tech Ctr #22	200	168,933,023	96,010,049	933,179,516	1,198,122,588	21,385,624	21,429	1,683,921	1,976	23,069,545	3,997,889	356	1,171,055,154
Oklahoma City #89 / Metro Tech Ctr #22	200TF1D	15,415,806	0	10,452,011	25,867,817	1,000	1	0	0	1,000	0	0	25,866,817
Oklahoma City #89 / Metro Tech Ctr #22	200TF2D	8,280,872	0	34,516,271	42,797,143	28,000	28	0	0	28,000	0	0	42,769,143
Oklahoma City #89 / Metro Tech Ctr #22	200TF2I	28,606,301	0	87,422,517	116,028,818	54,000	54	4,000	4	58,000	10,831	1	115,959,987
Oklahoma City #89 / Metro Tech Ctr #22	200TF4D	0	0	21,441	21,441	687	1	0	1	687	0	0	20,754
Oklahoma City #89 / Metro Tech Ctr #22	200TF7D	6,460	0	665,018	671,478	36,394	37	1,794	6	38,188	3,495	2	629,795
Oklahoma City #89 / Metro Tech Ctr #22	200TF8D	27,152,567	0	53,563,593	80,716,160	0	0	0	0	0	0	0	80,716,160
Luther #3 / Eastern Ok Co Tech Ctr #23	203	107,387	342,699	3,774,880	4,224,966	158,000	158	7,000	7	165,000	57,215	5	4,002,751
Choctaw #4 / Eastern Ok Co Tech Ctr #23	204	587,837	1,008,930	24,793,605	26,390,372	690,000	690	20,557	21	710,557	756,377	29	24,923,438
Deer Creek #6 / Francis Tuttle Tech Ctr #21	206	10,277,236	5,567,675	195,679,982	211,524,893	2,256,000	2,256	16,000	16	2,272,000	775,893	33	208,477,000
Harrah #7 / Eastern Ok Co Tech Ctr #23	207	44,066	305,268	3,732,698	4,082,032	134,000	134	1,000	1	135,000	90,608	6	3,856,424
Jones #9 / Eastern Ok Co Tech Ctr #23	209	665,769	976,934	11,202,420	12,845,123	419,223	420	20,934	22	440,157	71,488	4	12,333,478
Edmond #12 / Francis Tuttle Tech Ctr #21	212	64,832,228	13,205,907	589,732,986	667,771,121	8,107,000	8,107	98,000	98	8,205,000	3,252,319	147	656,313,802
Piedmont J.D. #22 / Canadian Valley Tech Ctr. #6	222	159,440	1,034,348	28,604,699	29,798,487	681,000	681	7,000	7	688,000	500,597	22	28,609,890
Oakdale #29 / No Spec Dist	229	7,526,035	1,376,820	74,327,564	83,230,419	659,000	659	0	0	659,000	213,102	9	82,358,317
Millwood #37 / Francis Tuttle Tech Ctr #21	237	13,739,885	1,308,369	22,859,593	37,907,847	725,000	725	79,676	80	804,676	440,002	37	36,663,169
Mid-Del #52 / Rose State College	252	50,644,951	10,092,955	133,732,072	194,469,978	2,983,502	2,984	115,526	122	3,099,028	3,581,886	212	187,789,064

City	TXD	Personal	Public Service	Real Estate	Total Valuation	Homestead	Count	Addr'l Hmstd	Count	Total Homestead	DAV Exemption	DAV Count	Net Valuation
Crooked Oak #53 / Metro Tech Ctr #22	253	19,372,984	2,184,607	14,328,599	35,886,190	86,344	87	7,891	16	94,235	747	1	35,791,208
Mustang J.D. #69 / Canadian Valley Tech Ctr. #6	269	147,991	793,944	16,424,820	17,366,755	446,000	446	9,000	9	455,000	156,977	6	16,754,778
Crutcho #74 / No Spec Dist	274	336,358	138,187	209,473	684,018	1,000	1	0	0	1,000	0	0	683,018
Oklahoma City #89 / Okc Community College	300	104,152,199	30,425,661	306,624,328	441,202,188	10,127,054	10,140	1,467,887	1,594	11,594,941	1,334,153	191	428,273,094
Oklahoma City #89 / Okc Community College	300TF4D	594,285	0	3,235,617	3,829,902	4,000	4	2,000	2	6,000	0	0	3,823,902
Oklahoma City #89 / Okc Community College	300TF6D	297	0	566,941	567,238	41,000	41	1,000	1	42,000	10,466	1	514,772
Moore J.D. #2 / Okc Community College	302	7,127,590	2,571,960	46,452,248	56,151,798	1,242,000	1,242	76,000	76	1,318,000	483,666	38	54,350,132
Moore J.D. #2 / Moore Norman Tech Ctr #17	312	1,041,794	913,924	22,684,314	24,640,032	674,000	674	10,000	10	684,000	703,705	44	23,252,327
Western Heights #41 / Okc Community College	341	130,056,603	13,085,808	96,534,175	239,676,586	1,138,505	1,139	94,851	96	1,233,356	155,032	19	238,288,198
Crooked Oak #53 / Okc Community College	353	7,889,632	5,857,409	7,228,024	20,975,065	158,000	158	20,950	30	178,950	11,219	3	20,784,896
McLoud J.D. #1 / Gordon Cooper Tech Ctr. #5	411	114,399	953,015	6,519,683	7,587,097	242,000	242	9,942	11	251,942	95,594	8	7,239,561
Putnam City #1 / Francis Tuttle Tech Ctr #21	501	122,480,007	19,190,619	674,695,756	816,366,382	15,674,000	15,674	548,000	548	16,222,000	4,422,298	273	795,722,084
Putnam City #1 / Francis Tuttle Tech Ctr #21	501TF4D	880,247	0	5,376,179	6,256,426	3,000	3	0	0	3,000	0	0	6,253,426
Western Heights #41 / Francis Tuttle Tech Ctr #21	541	37,064,867	3,330,998	48,138,436	88,534,301	556,000	556	37,000	37	593,000	67,696	7	87,873,605
Edmond #12 - I89 / Francis Tuttle Tech Ctr #21	712	36,875	0	2,173,782	2,210,657	50,000	50	0	0	50,000	38,937	1	2,121,720
<b>City Total</b>		<b>828,275,991</b>	<b>210,676,086</b>	<b>3,459,453,241</b>	<b>4,498,405,318</b>	<b>68,761,333</b>	<b>68,821</b>	<b>4,339,929</b>	<b>4,791</b>	<b>73,101,262</b>	<b>21,232,192</b>	<b>1,455</b>	<b>4,404,071,864</b>
<b>Smith Village</b>													
Mid-Del #52 / Rose State College	653	200	104,268	227,300	331,768	11,000	11	4,000	4	15,000	15,574	2	301,194
<b>City Total</b>		<b>200</b>	<b>104,268</b>	<b>227,300</b>	<b>331,768</b>	<b>11,000</b>	<b>11</b>	<b>4,000</b>	<b>4</b>	<b>15,000</b>	<b>15,574</b>	<b>2</b>	<b>301,194</b>
<b>Spencer</b>													
Oklahoma City #89 / Metro Tech Ctr #22	989	885,799	885,768	12,781,099	14,552,666	720,375	721	76,572	84	796,947	360,703	45	13,395,016
<b>City Total</b>		<b>885,799</b>	<b>885,768</b>	<b>12,781,099</b>	<b>14,552,666</b>	<b>720,375</b>	<b>721</b>	<b>76,572</b>	<b>84</b>	<b>796,947</b>	<b>360,703</b>	<b>45</b>	<b>13,395,016</b>
<b>The Village</b>													
Oklahoma City #89 / Metro Tech Ctr #22	627	6,971,480	1,316,230	62,722,556	71,010,266	1,975,000	1,975	113,000	113	2,088,000	405,987	30	68,516,279
Oklahoma City #89 / Metro Tech Ctr #22	627TF1D	218,580	0	4,711,127	4,929,707	35,000	35	1,000	1	36,000	28,566	1	4,865,141
<b>City Total</b>		<b>7,190,060</b>	<b>1,316,230</b>	<b>67,433,683</b>	<b>75,939,973</b>	<b>2,010,000</b>	<b>2,010</b>	<b>114,000</b>	<b>114</b>	<b>2,124,000</b>	<b>434,553</b>	<b>31</b>	<b>73,381,420</b>
<b>Valley Brook</b>													
Oklahoma City #89 / Okc Community College	700	290,670	159,268	1,600,174	2,050,112	92,978	93	15,891	21	108,869	3,952	1	1,937,291
<b>City Total</b>		<b>290,670</b>	<b>159,268</b>	<b>1,600,174</b>	<b>2,050,112</b>	<b>92,978</b>	<b>93</b>	<b>15,891</b>	<b>21</b>	<b>108,869</b>	<b>3,952</b>	<b>1</b>	<b>1,937,291</b>
<b>Warr Acres</b>													
Putnam City #1 / Francis Tuttle Tech Ctr #21	601	9,696,119	1,419,645	52,436,962	63,552,726	1,695,000	1,695	131,000	131	1,826,000	419,121	34	61,307,605
<b>City Total</b>		<b>9,696,119</b>	<b>1,419,645</b>	<b>52,436,962</b>	<b>63,552,726</b>	<b>1,695,000</b>	<b>1,695</b>	<b>131,000</b>	<b>131</b>	<b>1,826,000</b>	<b>419,121</b>	<b>34</b>	<b>61,307,605</b>
<b>Woodlawn Park</b>													
Putnam City #1 / Francis Tuttle Tech Ctr #21	701	826,343	68,508	1,488,666	2,383,517	44,000	44	1,000	1	45,000	38,055	2	2,300,462
<b>City Total</b>		<b>826,343</b>	<b>68,508</b>	<b>1,488,666</b>	<b>2,383,517</b>	<b>44,000</b>	<b>44</b>	<b>1,000</b>	<b>1</b>	<b>45,000</b>	<b>38,055</b>	<b>2</b>	<b>2,300,462</b>

<i>City</i>	<i>TXD</i>	<i>Personal</i>	<i>Public Service</i>	<i>Real Estate</i>	<i>Total Valuation</i>	<i>Homestead</i>	<i>Count</i>	<i>Addr'l Hmstd</i>	<i>Count</i>	<i>Total Homestead</i>	<i>DAV Exemption</i>	<i>DAV Count</i>	<i>Net Valuation</i>
<i>Grand Total</i>		986,613,751	324,447,133	5,301,843,212	6,612,904,096	114,099,249	114,166	6,590,680	7,070	120,689,929	39,649,233	2,717	6,452,564,934





**2014 RealWare Homestead By Tax District**

TXD	Personal	Public Service	Real Estate	Total Valuation	Homestead	Count	Add'l Hmstd	Count	Total Homestead	DAV Exemption	DAV Count	Net Valuation
003	82,735	663,773	8,491,800	9,238,308	120,000	120	7,000	7	127,000	171,932	7	8,939,376
012	1,652,617	972,980	8,389,712	11,015,309	155,000	155	1,000	1	156,000	44,809	2	10,814,500
012FD2	23,760	108,975	4,573,617	4,706,352	82,000	82	0	0	82,000	58,332	2	4,566,020
029	0	44,004	239,320	283,324	2,000	2	0	0	2,000	0	0	281,324
037	63	81,372	73,788	155,223	0	0	0	0	0	0	0	155,223
041	0	0	1,836	1,836	0	0	0	0	0	0	0	1,836
052	13,684	96,848	1,143,829	1,254,361	46,000	46	3,000	3	49,000	5,269	1	1,200,092
053	0	56	0	56	0	0	0	0	0	0	0	56
074	328,099	160,383	656,884	1,145,366	22,000	22	2,000	2	24,000	16,045	1	1,105,321
089	175,512	1,040,836	2,034,184	3,250,532	67,000	67	5,776	6	72,776	0	0	3,177,756
101	176,878	232,768	461,025	870,671	0	0	0	0	0	0	0	870,671
103	716,577	5,449,917	8,433,044	14,599,538	271,510	272	10,187	11	281,697	43,763	6	14,274,078
103FD1	79,394	52,444	2,318,105	2,449,943	115,670	116	4,000	4	119,670	43,083	4	2,287,190
104	834,252	1,211,645	18,809,335	20,855,232	707,000	707	26,167	27	733,167	605,778	34	19,516,287
106	4,373	0	124,557	128,930	0	0	0	0	0	0	0	128,930
106FD2	3,000,282	3,358,291	59,519,754	65,878,327	953,000	953	8,000	8	961,000	237,573	8	64,679,754
107	2,779,105	17,586,487	16,834,004	37,199,596	681,553	682	29,734	32	711,287	505,449	35	35,982,860
107FD1	92,659	33,739	4,993,025	5,119,423	246,770	247	11,000	11	257,770	48,964	6	4,812,689
107TF1D	0	0	809,220	809,220	9,000	9	0	0	9,000	14,242	1	785,978
109	913,572	525,992	4,408,537	5,848,101	124,000	124	5,000	5	129,000	17,875	1	5,701,226
109FD1	10,858	27,049	1,403,214	1,441,121	57,000	57	0	0	57,000	50,756	3	1,333,365
112	519,193	699,613	8,912,357	10,131,163	123,000	123	5,589	7	128,589	64,145	4	9,938,429
141	0	0	471,795	471,795	4,000	4	0	0	4,000	0	0	467,795
189	1,759,724	52,371	1,858,007	3,670,102	0	0	0	0	0	0	0	3,670,102
200	168,933,023	96,010,049	933,179,516	1,198,122,588	21,385,624	21,429	1,683,921	1,976	23,069,545	3,997,889	356	1,171,055,154
200TF1D	15,415,806	0	10,452,011	25,867,817	1,000	1	0	0	1,000	0	0	25,866,817
200TF2D	8,280,872	0	34,516,271	42,797,143	28,000	28	0	0	28,000	0	0	42,769,143
200TF2I	28,606,301	0	87,422,517	116,028,818	54,000	54	4,000	4	58,000	10,831	1	115,959,987
200TF4D	0	0	21,441	21,441	687	1	0	1	687	0	0	20,754
200TF7D	6,460	0	665,018	671,478	36,394	37	1,794	6	38,188	3,495	2	629,795
200TF8D	27,152,567	0	53,563,593	80,716,160	0	0	0	0	0	0	0	80,716,160
203	107,387	342,699	3,774,880	4,224,966	158,000	158	7,000	7	165,000	57,215	5	4,002,751

<i>TXD</i>	<i>Personal</i>	<i>Public Service</i>	<i>Real Estate</i>	<i>Total Valuation</i>	<i>Homestead</i>	<i>Count</i>	<i>Add'l Hmstd</i>	<i>Count</i>	<i>Total Homestead</i>	<i>DAV Exemption</i>	<i>DAV Count</i>	<i>Net Valuation</i>
204	587,837	1,008,930	24,793,605	26,390,372	690,000	690	20,557	21	710,557	756,377	29	24,923,438
206	10,277,236	5,567,675	195,679,982	211,524,893	2,256,000	2,256	16,000	16	2,272,000	775,893	33	208,477,000
207	44,066	305,268	3,732,698	4,082,032	134,000	134	1,000	1	135,000	90,608	6	3,856,424
209	665,769	976,934	11,202,420	12,845,123	419,223	420	20,934	22	440,157	71,488	4	12,333,478
212	64,832,228	13,205,907	589,732,986	667,771,121	8,107,000	8,107	98,000	98	8,205,000	3,252,319	147	656,313,802
222	159,440	1,034,348	28,604,699	29,798,487	681,000	681	7,000	7	688,000	500,597	22	28,609,890
229	7,526,035	1,376,820	74,327,564	83,230,419	659,000	659	0	0	659,000	213,102	9	82,358,317
237	13,739,885	1,308,369	22,859,593	37,907,847	725,000	725	79,676	80	804,676	440,002	37	36,663,169
252	50,644,951	10,092,955	133,732,072	194,469,978	2,983,502	2,984	115,526	122	3,099,028	3,581,886	212	187,789,064
253	19,372,984	2,184,607	14,328,599	35,886,190	86,344	87	7,891	16	94,235	747	1	35,791,208
269	147,991	793,944	16,424,820	17,366,755	446,000	446	9,000	9	455,000	156,977	6	16,754,778
274	336,358	138,187	209,473	684,018	1,000	1	0	0	1,000	0	0	683,018
300	104,152,199	30,425,661	306,624,328	441,202,188	10,127,054	10,140	1,467,887	1,594	11,594,941	1,334,153	191	428,273,094
300TF4D	594,285	0	3,235,617	3,829,902	4,000	4	2,000	2	6,000	0	0	3,823,902
300TF6D	297	0	566,941	567,238	41,000	41	1,000	1	42,000	10,466	1	514,772
302	7,127,590	2,571,960	46,452,248	56,151,798	1,242,000	1,242	76,000	76	1,318,000	483,666	38	54,350,132
309	18,347	115,620	1,817,911	1,951,878	85,000	85	10,000	10	95,000	82,960	5	1,773,918
312	1,041,794	913,924	22,684,314	24,640,032	674,000	674	10,000	10	684,000	703,705	44	23,252,327
322	0	0	43,684	43,684	0	0	0	0	0	0	0	43,684
322FD2	5,149	43,228	2,565,196	2,613,573	56,000	56	0	0	56,000	0	0	2,557,573
341	130,056,603	13,085,808	96,534,175	239,676,586	1,138,505	1,139	94,851	96	1,233,356	155,032	19	238,288,198
353	7,889,632	5,857,409	7,228,024	20,975,065	158,000	158	20,950	30	178,950	11,219	3	20,784,896
369	0	0	5,486	5,486	0	0	0	0	0	0	0	5,486
401	27,812	175,897	547,668	751,377	30,000	30	2,000	2	32,000	0	0	719,377
402	0	0	368,149	368,149	0	0	0	0	0	0	0	368,149
403	28,103	2,225,876	351,959	2,605,938	11,000	11	1,000	1	12,000	0	0	2,593,938
411	114,399	953,015	6,519,683	7,587,097	242,000	242	9,942	11	251,942	95,594	8	7,239,561
412	0	0	4,512	4,512	0	0	0	0	0	0	0	4,512
489	12,395	38,749	169,616	220,760	12,000	12	2,000	2	14,000	0	0	206,760
500	1,689,260	1,135,752	124,654,042	127,479,054	1,032,000	1,032	10,000	10	1,042,000	197,927	6	126,239,127
501	122,480,007	19,190,619	674,695,756	816,366,382	15,674,000	15,674	548,000	548	16,222,000	4,422,298	273	795,722,084
501TF4D	880,247	0	5,376,179	6,256,426	3,000	3	0	0	3,000	0	0	6,253,426
503	1,441,404	36,567,739	4,953,917	42,963,060	199,139	200	17,746	19	216,885	66,939	6	42,679,236
504	1,051,763	3,095,109	68,602,650	72,749,522	2,387,970	2,388	95,642	97	2,483,612	1,757,144	96	68,508,766
504TF1D	1,054,079	0	2,963,565	4,017,644	18,000	18	2,000	2	20,000	0	0	3,997,644
507	1,033,757	1,247,322	20,666,508	22,947,587	688,608	689	26,576	27	715,184	515,179	31	21,717,224

<i>TXD</i>	<i>Personal</i>	<i>Public Service</i>	<i>Real Estate</i>	<i>Total Valuation</i>	<i>Homestead</i>	<i>Count</i>	<i>Addr'l Hmstd</i>	<i>Count</i>	<i>Total Homestead</i>	<i>DAV Exemption</i>	<i>DAV Count</i>	<i>Net Valuation</i>
507TF1D	8	0	394,662	394,670	7,000	7	0	0	7,000	0	0	387,670
509	1,046,783	720,380	11,064,700	12,831,863	448,000	448	45,000	45	493,000	178,349	12	12,160,514
512	57,645,178	10,498,691	796,551,427	864,695,296	14,430,000	14,430	260,000	260	14,690,000	3,654,237	171	846,351,059
541	37,064,867	3,330,998	48,138,436	88,534,301	556,000	556	37,000	37	593,000	67,696	7	87,873,605
552	24,639,827	5,886,992	171,296,956	201,823,775	5,644,000	5,644	386,720	387	6,030,720	3,193,505	264	192,599,550
552TF1D	9,802,583	0	955,759	10,758,342	0	0	0	0	0	0	0	10,758,342
581	4,086,873	2,829,242	70,284,513	77,200,628	2,880,000	2,880	228,000	228	3,108,000	563,673	49	73,528,955
588	773,632	662,283	12,647,702	14,083,617	356,000	356	47,000	47	403,000	60,883	5	13,619,734
589	2,341,161	1,876,053	29,921,402	34,138,616	1,237,504	1,238	149,246	152	1,386,750	493,666	66	32,258,200
601	9,696,119	1,419,645	52,436,962	63,552,726	1,695,000	1,695	131,000	131	1,826,000	419,121	34	61,307,605
603	405	203	245,807	246,415	6,000	6	0	0	6,000	0	0	240,415
604	344,866	1,288,210	61,212,444	62,845,520	1,950,000	1,950	64,000	64	2,014,000	1,994,276	104	58,837,244
606	18,258	458,138	11,932,475	12,408,871	205,000	205	0	0	205,000	39,732	2	12,164,139
609	3,295	16,917	1,667,810	1,688,022	25,000	25	0	0	25,000	11,142	1	1,651,880
612	438,523	459,877	39,266,521	40,164,921	402,000	402	5,000	5	407,000	164,335	4	39,593,586
627	6,971,480	1,316,230	62,722,556	71,010,266	1,975,000	1,975	113,000	113	2,088,000	405,987	30	68,516,279
627TF1D	218,580	0	4,711,127	4,929,707	35,000	35	1,000	1	36,000	28,566	1	4,865,141
637	67	4,936	2,585,847	2,590,850	27,000	27	0	0	27,000	0	0	2,563,850
652	8,194,690	3,723,562	77,951,158	89,869,410	3,502,000	3,502	348,946	349	3,850,946	1,385,906	149	84,632,558
653	200	104,268	227,300	331,768	11,000	11	4,000	4	15,000	15,574	2	301,194
674	700,024	2,356,134	4,630,767	7,686,925	114,547	117	8,000	9	122,547	14,956	2	7,549,422
700	290,670	159,268	1,600,174	2,050,112	92,978	93	15,891	21	108,869	3,952	1	1,937,291
701	826,343	68,508	1,488,666	2,383,517	44,000	44	1,000	1	45,000	38,055	2	2,300,462
703	9,367	1,667	726,307	737,341	8,000	8	0	0	8,000	0	0	729,341
704	66,948	318,172	6,516,664	6,901,784	275,292	276	11,000	12	286,292	242,916	18	6,372,576
712	36,875	0	2,173,782	2,210,657	50,000	50	0	0	50,000	38,937	1	2,121,720
774	6,031,383	246,849	171,943	6,450,175	0	0	0	0	0	0	0	6,450,175
837	510,665	34,497	1,044,902	1,590,064	28,000	28	0	0	28,000	0	0	1,562,064
852	182,173	224,821	8,389,500	8,796,494	281,000	281	12,000	12	293,000	334,861	15	8,168,633
889	123,106	127,542	814,057	1,064,705	52,000	52	5,843	7	57,843	0	0	1,006,862
901	1,943,901	353,373	4,800,296	7,097,570	181,000	181	17,000	17	198,000	55,278	9	6,844,292
904	1,019,447	683,986	8,672,656	10,376,089	399,000	399	35,116	36	434,116	209,204	17	9,732,769
989	885,799	885,768	12,781,099	14,552,666	720,375	721	76,572	84	796,947	360,703	45	13,395,016

	<i>TXD</i>	<i>Personal</i>	<i>Public Service</i>	<i>Real Estate</i>	<i>Total Valuation</i>	<i>Homestead</i>	<i>Count</i>	<i>Addr'l Hmstd</i>	<i>Count</i>	<i>Total Homestead</i>	<i>DAV Exemption</i>	<i>DAV Count</i>	<i>Net Valuation</i>
<i>Grand Total</i>		986,613,751	324,447,133	5,301,843,212	6,612,904,096	114,099,249	114,166	6,590,680	7,070	120,689,929	39,649,233	2,717	6,452,564,934